

---

# **EAST YORKSHIRE SOLAR FARM**

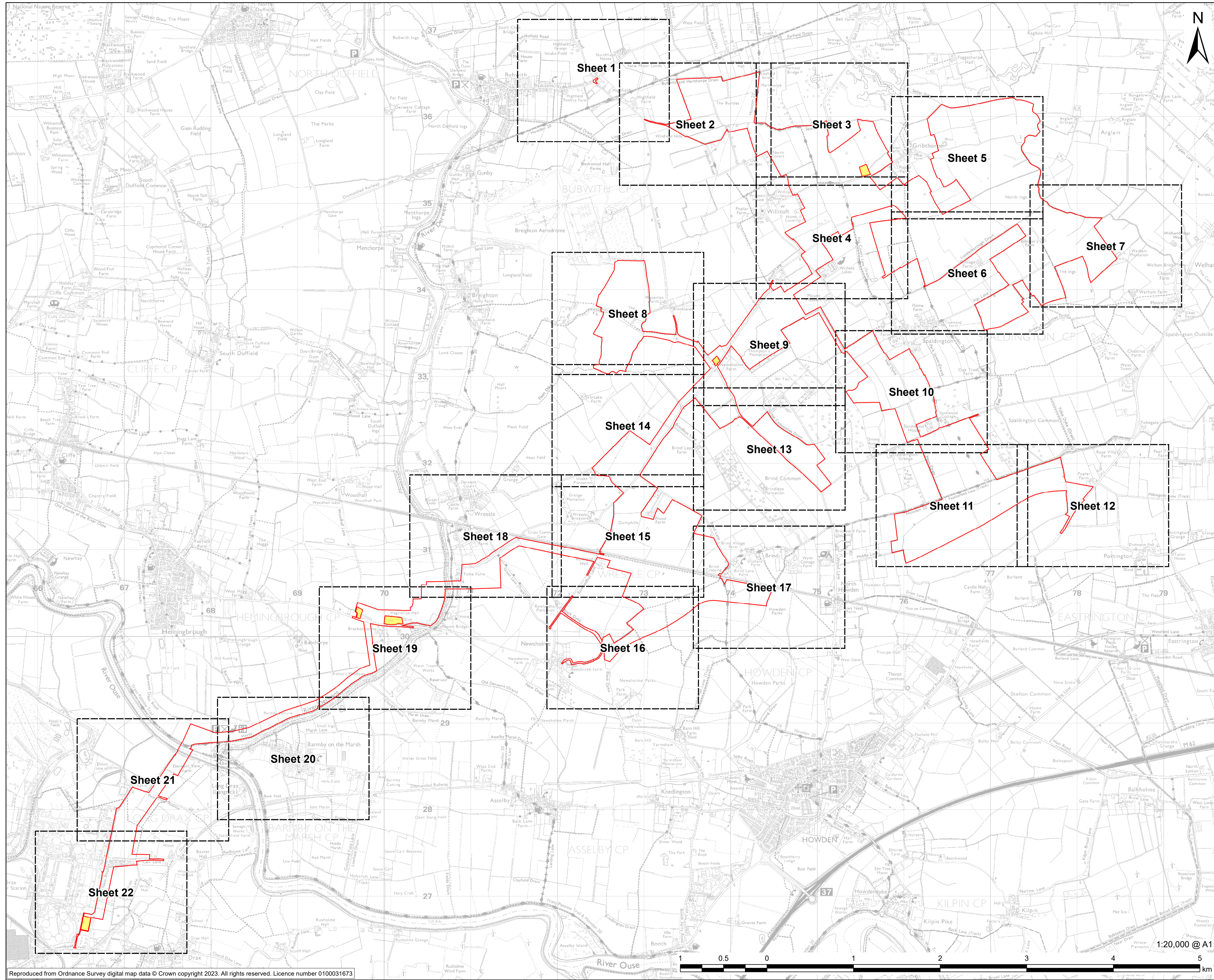
**East Yorkshire Solar Farm  
EN010143**

**Statutory and Non-Statutory Sites or Features of the Historic  
Environment Plan**

**Document Reference: EN010143/APP/2.9**

Regulation 5(2)(m)  
Infrastructure Planning (Applications: Prescribed Forms and Procedure)  
Regulations 2009

November 2023  
Revision Number: 00



**PROJECT**  
East Yorkshire Solar Farm

**CLIENT**  
East Yorkshire Solar Farm Limited

**CONSULTANT**  
AECOM Limited  
Midpoint  
Alencon Link  
Basingstoke, RG21 7PP  
www.aecom.com

**LEGEND**

- Order limits
- Land not included in the Order limits
- Sheet Extent with Reference to Sheet Number

Further information on Statutory and Non-Statutory Sites or Features of the Historic Environment is also included in the Environmental Statement Figures [EN10143/APP/6.3]

FOR DCO APPLICATION	AK	02/11/2023	0
REVISION DETAILS	JW	DATE	REV
	BY	CHECK	

**ISSUE PURPOSE**  
DCO Application

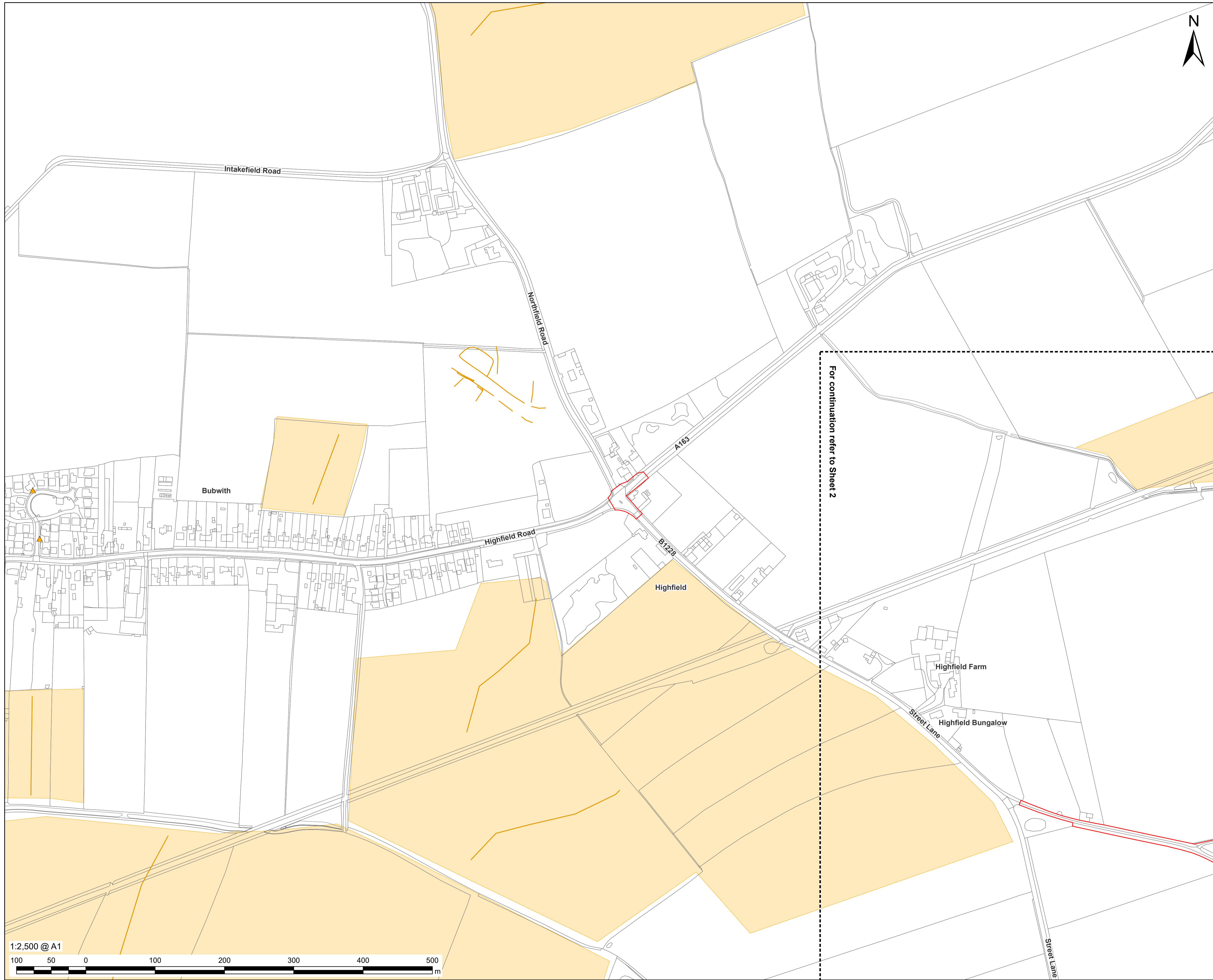
**PROJECT NUMBER**  
60683115

**PLAN TITLE**  
Statutory and Non-Statutory Sites or Features of the Historic Environment - Sheet Extents

**REFERENCE NUMBER**  
EN10143/APP/2.9

**LEGISLATION REFERENCE**  
APPF 2009 Regulation 5(2)(m)

This drawing has been prepared for the use of AECOM's client. It may not be used, modified, reproduced or relied upon by third parties, except as agreed by AECOM or as required by law. AECOM accepts no responsibility, and denies any liability whatsoever, to any party that uses or relies on this drawing without AECOM's express written consent. Do not seal this document. All measurements must be obtained from the stated dimensions.



**PROJECT**  
East Yorkshire Solar Farm

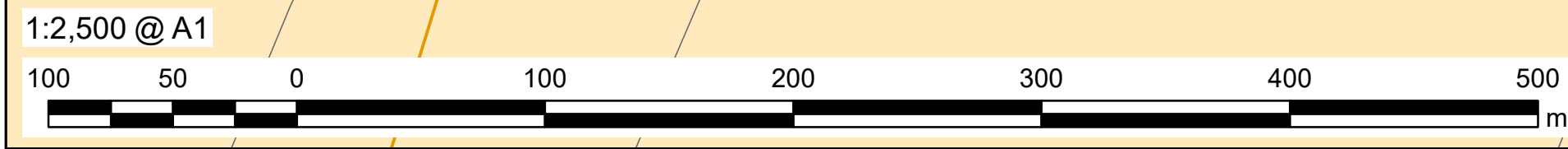
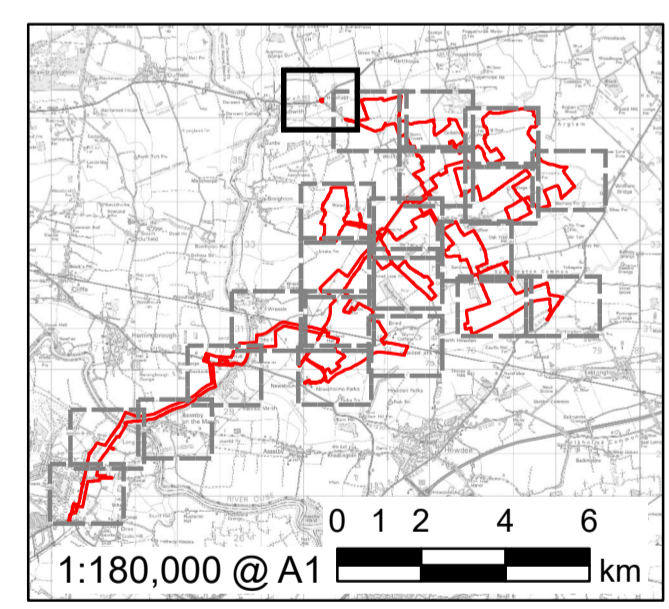
**CLIENT**  
East Yorkshire Solar Farm Limited

**CONSULTANT**  
AECOM Limited  
Midpoint  
Alencon Link  
Basingstoke, RG21 7PP  
www.aecom.com

- LEGEND**
- Order limits
  - HER Monument Data**
    - ▲ Point
    - Line
    - Polygon

Further information on Statutory and Non-Statutory Sites or Features of the Historic Environment is also included in the Environmental Statement Figures [EN10143/APP/6.3]

**NOTES**  
Reproduced from Ordnance Survey digital map data © Crown copyright 2023. All rights reserved. Licence number 010031673. © Historic England 2023. Contains Ordnance Survey data © Crown copyright and database right 2023. The Historic England GIS Data contained in this material was obtained on 14/06/2022. The most publicly available up to date Historic England GIS Data can be obtained from HistoricEngland.org.uk. Contains Ordnance Survey Data © Crown Copyright and database right 2023. © NYCC and English Heritage. © North Yorkshire County Council. All archaeological mapping should be regarded as indicative, not definitive. All information is copyright of Humber Archaeology



For continuation refer to Sheet 2

This drawing has been prepared for the use of AECOM's client. It may not be used, modified, reproduced or relied upon by third parties, except as agreed by AECOM or as required by law. AECOM accepts no responsibility, and denies any liability whatsoever, to any party that uses or relies on this drawing without AECOM's express written consent. Do not seal this document. All measurements must be obtained from the stated dimensions.

FOR DCO APPLICATION	AK	02/11/2023	0
REVISION DETAILS	BY	DATE	REV
	CHECK		

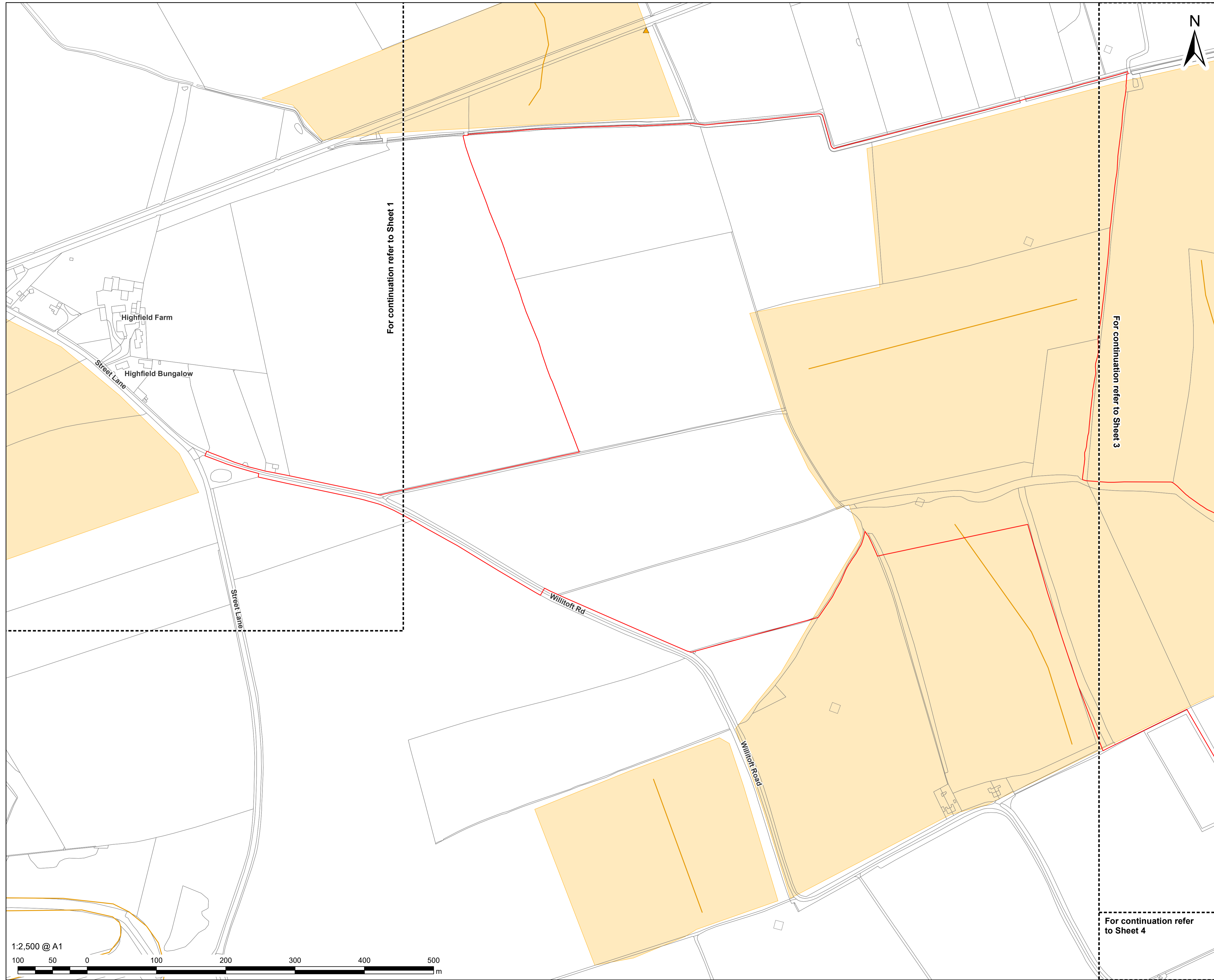
**ISSUE PURPOSE**  
DCO Application

**PROJECT NUMBER**  
60683115

**PLAN TITLE**  
Statutory and Non-Statutory Sites or Features of the Historic Environment - Sheet 1 of 22

**REFERENCE NUMBER**  
EN010143/APP/2.9

**LEGISLATION REFERENCE**  
APPF 2009 Regulation 5(2)(m)



**PROJECT**  
East Yorkshire Solar Farm

**CLIENT**  
East Yorkshire Solar Farm Limited

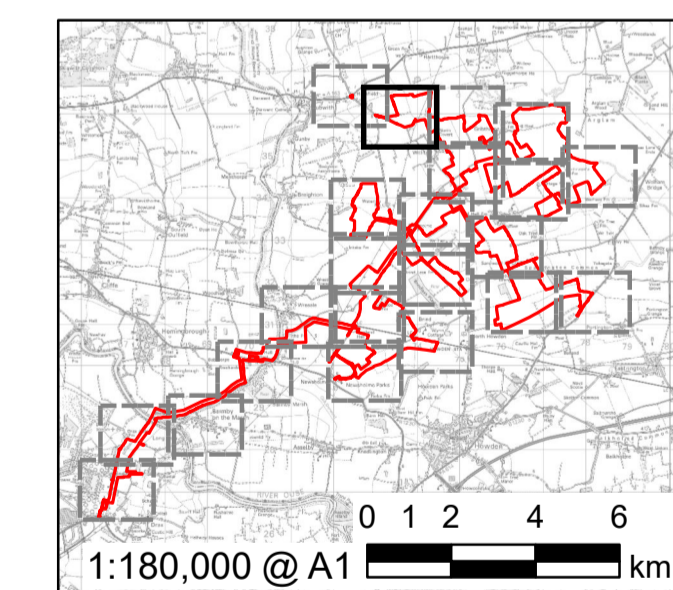
**CONSULTANT**  
AECOM Limited  
Midpoint  
Alencon Link  
Basingstoke, RG21 7PP  
www.aecom.com

**LEGEND**

- Order limits
- HER Monument Data**
  - ▲ Point
  - Line
  - Polygon

Further information on Statutory and Non-Statutory Sites or Features of the Historic Environment is also included in the Environmental Statement Figures [EN10143/APP/6.3]

**NOTES**  
Reproduced from Ordnance Survey digital map data © Crown copyright 2023. All rights reserved. Licence number 0100031673. © Historic England 2023. Contains Ordnance Survey data © Crown copyright and database right 2023. The Historic England GIS Data contained in this material was obtained on 14/06/2022. The most publicly available up to date Historic England GIS Data can be obtained from HistoricEngland.org.uk. Contains Ordnance Survey Data © Crown Copyright and database right 2023. © NYCC and English Heritage. © North Yorkshire County Council. All archaeological mapping should be regarded as indicative, not definitive. All information is copyright of Humber Archaeology



FOR DCO APPLICATION	AK	02/11/2023	0
REVISION DETAILS	BY	DATE	REV
	CHECK		

**ISSUE PURPOSE**  
DCO Application

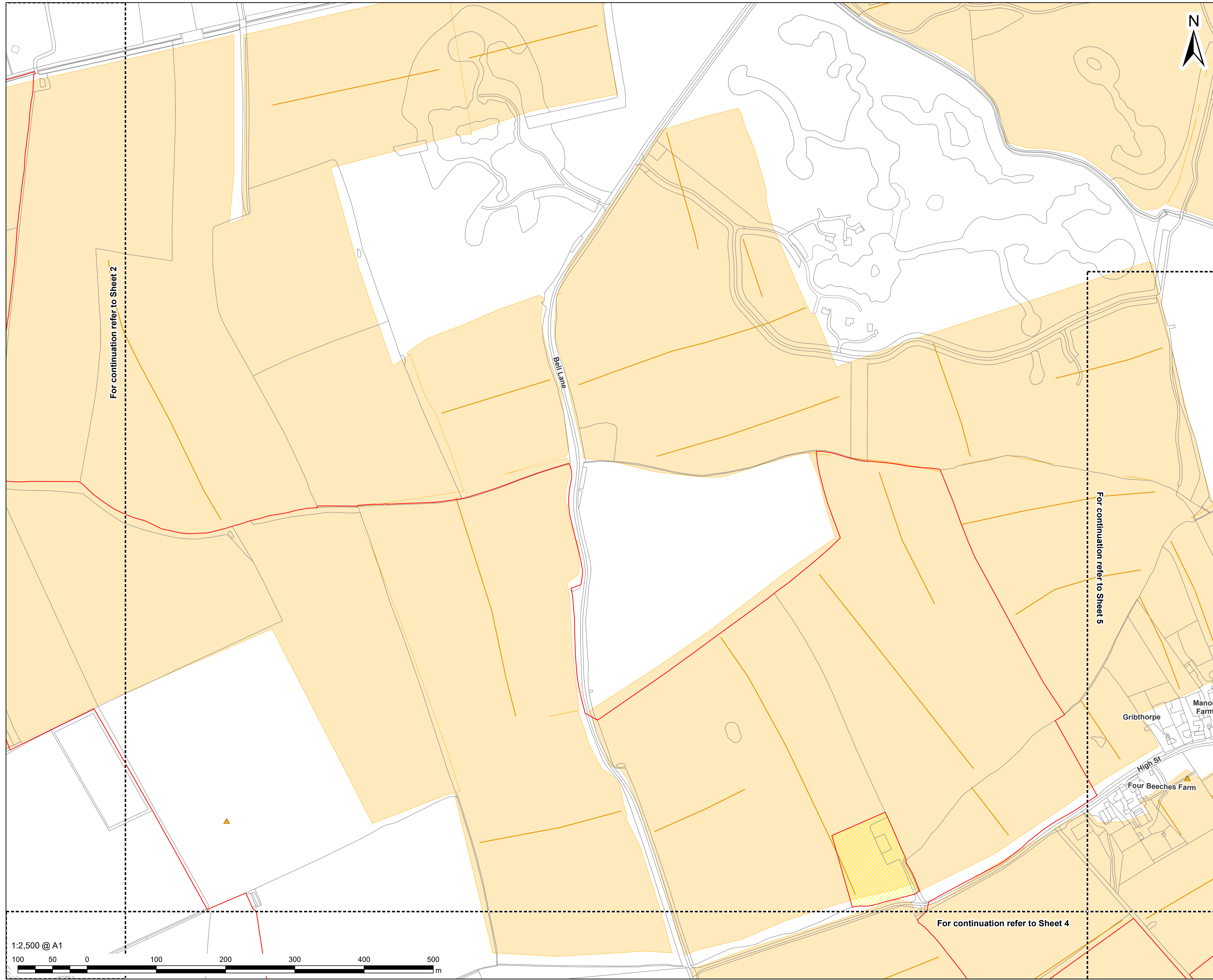
**PROJECT NUMBER**  
60683115

**PLAN TITLE**  
Statutory and Non-Statutory Sites or Features of the Historic Environment - Sheet 2 of 22

**REFERENCE NUMBER**  
EN010143/APP/2.9

**LEGISLATION REFERENCE**  
APFP 2009 Regulation 5(2)(m)

This drawing has been prepared for the use of AECOM's client. It may not be used, modified, reproduced or relied upon by third parties, except as agreed by AECOM or as required by law. AECOM accepts no responsibility, and denies any liability whatsoever, to any party that uses or relies on this drawing without AECOM's express written consent. Do not seal this document. All measurements must be obtained from the stated dimensions.



**PROJECT**

East Yorkshire Solar Farm

**CLIENT**

East Yorkshire Solar Farm Limited

**CONSULTANT**

AECOM Limited  
Midpoint  
Alencon Link  
Basingstoke, RG21 7PP  
www.aecom.com

**LEGEND**

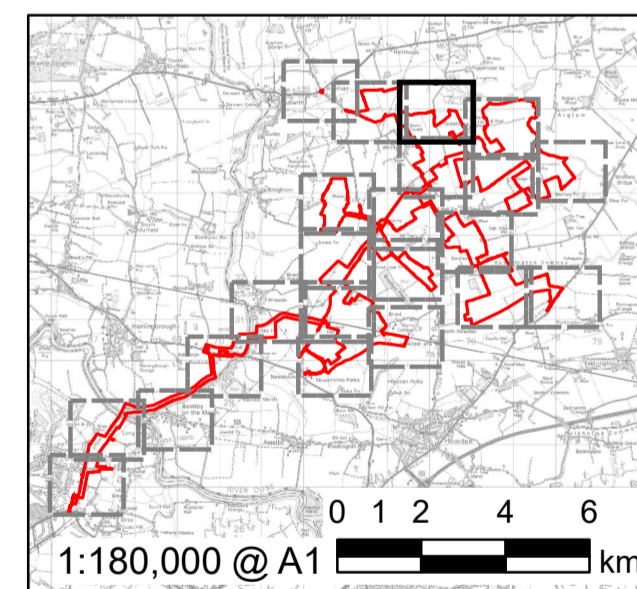
- Order limits
- Land not included in the Order limits

**HER Monument Data**

- ▲ Point
- Line
- Polygon

Further information on Statutory and Non-Statutory Sites or Features of the Historic Environment is also included in the Environmental Statement Figures [EN10143/APP/6.3]

**NOTES**  
 Reproduced from Ordnance Survey digital map data © Crown copyright 2023. All rights reserved. Licence number 0100031673. © Historic England 2023. Contains Ordnance Survey data © Crown copyright and database right 2023. The Historic England GIS Data contained in this material was obtained on 14/06/2022. The most publicly available up to date Historic England GIS Data can be obtained from HistoricEngland.org.uk. Contains Ordnance Survey Data © Crown Copyright and database right 2023. © NYCC and English Heritage. © North Yorkshire County Council. All archaeological mapping should be regarded as indicative, not definitive. All information is copyright of Humber Archaeology



FOR DCO APPLICATION	AK	02/11/2023	0
REVISION DETAILS	BY	DATE	REV
	CHECK		

**ISSUE PURPOSE**

DCO Application

**PROJECT NUMBER**

60683115

**PLAN TITLE**

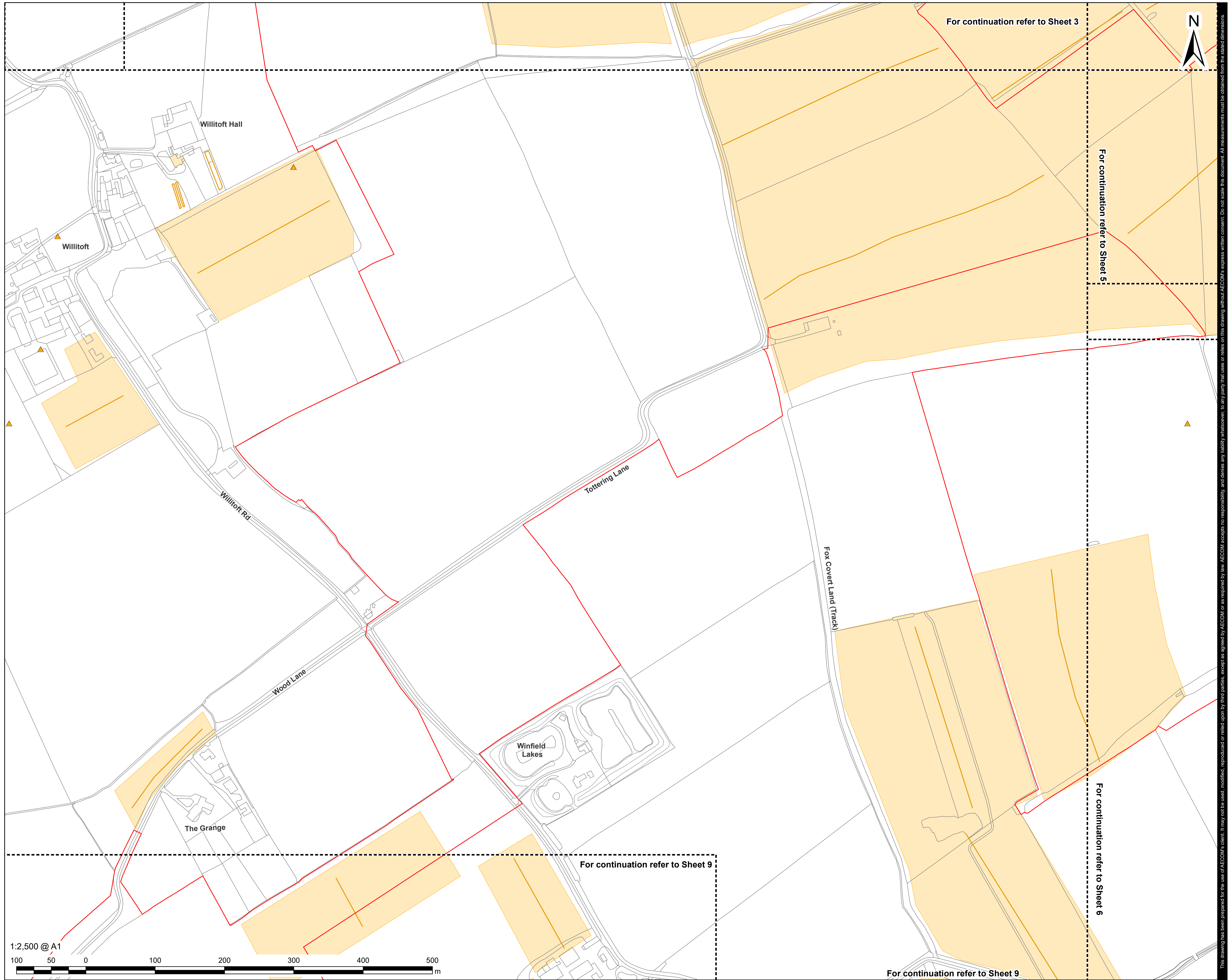
Statutory and Non-Statutory Sites or Features of the Historic Environment - Sheet 3 of 22

**REFERENCE NUMBER**

EN010143/APP/2.9

**LEGISLATION REFERENCE**

APPF 2009 Regulation 5(2)(m)



**PROJECT**

East Yorkshire Solar Farm

**CLIENT**

East Yorkshire Solar Farm Limited

**CONSULTANT**

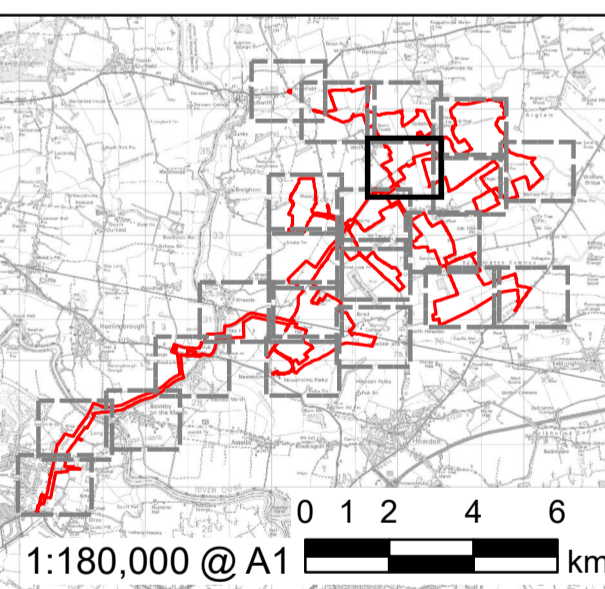
AECOM Limited  
Midpoint  
Alencon Link  
Basingstoke, RG21 7PP  
www.aecom.com

**LEGEND**

- Order limits
- HER Monument Data**
- ▲ Point
- Line
- Polygon

Further information on Statutory and Non-Statutory Sites or Features of the Historic Environment is also included in the Environmental Statement Figures [EN10143/APP/6.3]

**NOTES**  
Reproduced from Ordnance Survey digital map data © Crown copyright 2023. All rights reserved. Licence number 0100031673. © Historic England 2023. Contains Ordnance Survey data © Crown copyright and database right 2023. The Historic England GIS Data contained in this material was obtained on 14/06/2022. The most publicly available up to date Historic England GIS Data can be obtained from HistoricEngland.org.uk. Contains Ordnance Survey Data © Crown Copyright and database right 2023. © NYCC and English Heritage. © North Yorkshire County Council. All archaeological mapping should be regarded as indicative, not definitive. All information is copyright of Humber Archaeology



FOR DCO APPLICATION	AK	02/11/2023	0
REVISION DETAILS	BY	DATE	REV
	CHECK		

**ISSUE PURPOSE**

DCO Application

**PROJECT NUMBER**

60683115

**PLAN TITLE**

Statutory and Non-Statutory Sites or Features of the Historic Environment - Sheet 4 of 22

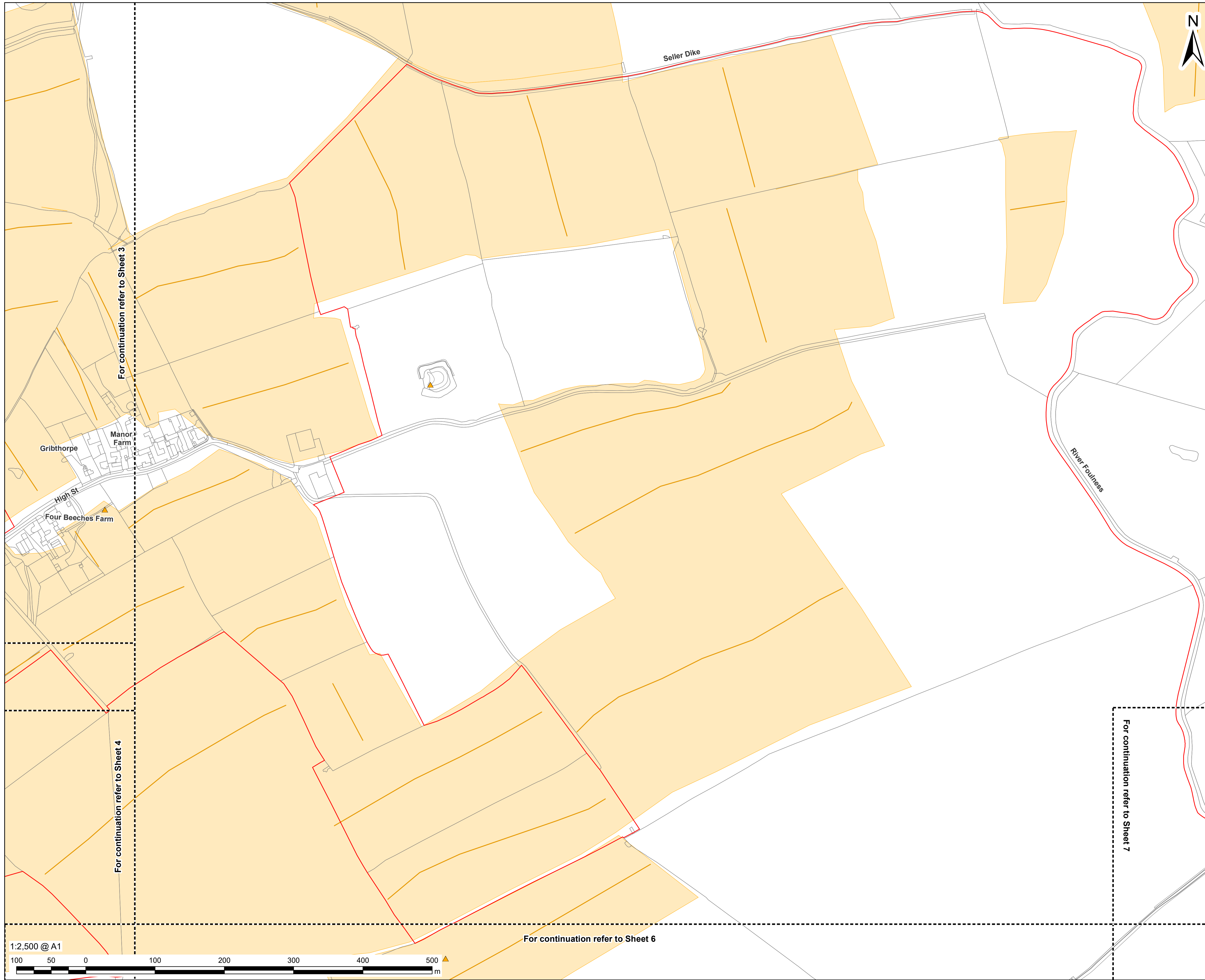
**REFERENCE NUMBER**

EN010143/APP/2.9

**LEGISLATION REFERENCE**

APPF 2009 Regulation 5(2)(m)

This drawing has been prepared for the use of AECOM's client. It may not be used, modified, reproduced or relied upon by third parties, except as agreed by AECOM or as required by law. AECOM accepts no responsibility, and denies any liability whatsoever, to any party that uses or relies on this drawing without AECOM's express written consent. Do not seal this document. All measurements must be obtained from the stated dimensions.



**PROJECT**  
East Yorkshire Solar Farm

**CLIENT**  
East Yorkshire Solar Farm Limited

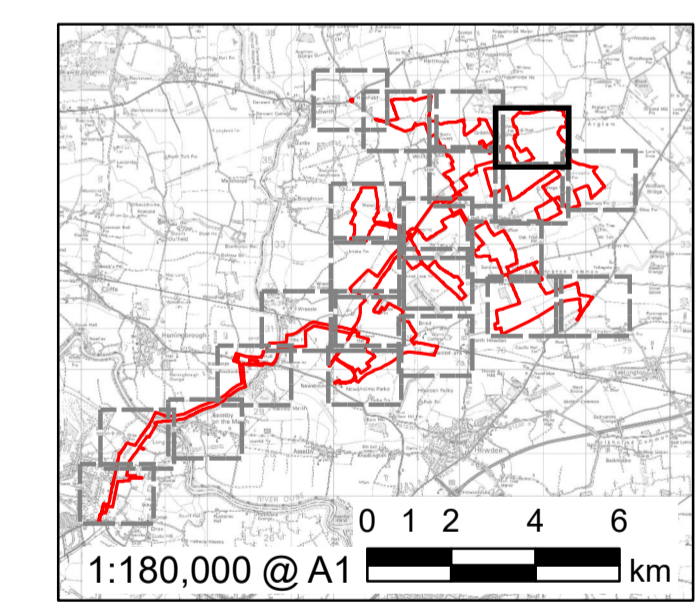
**CONSULTANT**  
AECOM Limited  
Midpoint  
Alencon Link  
Basingstoke, RG21 7PP  
www.aecom.com

**LEGEND**

- Order limits
- HER Monument Data**
  - ▲ Point
  - Line
  - Polygon

Further information on Statutory and Non-Statutory Sites or Features of the Historic Environment is also included in the Environmental Statement Figures [EN10143/APP/6.3]

**NOTES**  
Reproduced from Ordnance Survey digital map data © Crown copyright 2023. All rights reserved. Licence number 0100031673. © Historic England 2023. Contains Ordnance Survey data © Crown copyright and database right 2023. The Historic England GIS Data contained in this material was obtained on 14/06/2022. The most publicly available up to date Historic England GIS Data can be obtained from HistoricEngland.org.uk. Contains Ordnance Survey Data © Crown Copyright and database right 2023. © NYCC and English Heritage. © North Yorkshire County Council. All archaeological mapping should be regarded as indicative, not definitive. All information is copyright of Humber Archaeology



FOR DCO APPLICATION	AK	02/11/2023	0
REVISION DETAILS	BY	DATE	REV
	CHECKED		

**ISSUE PURPOSE**  
DCO Application

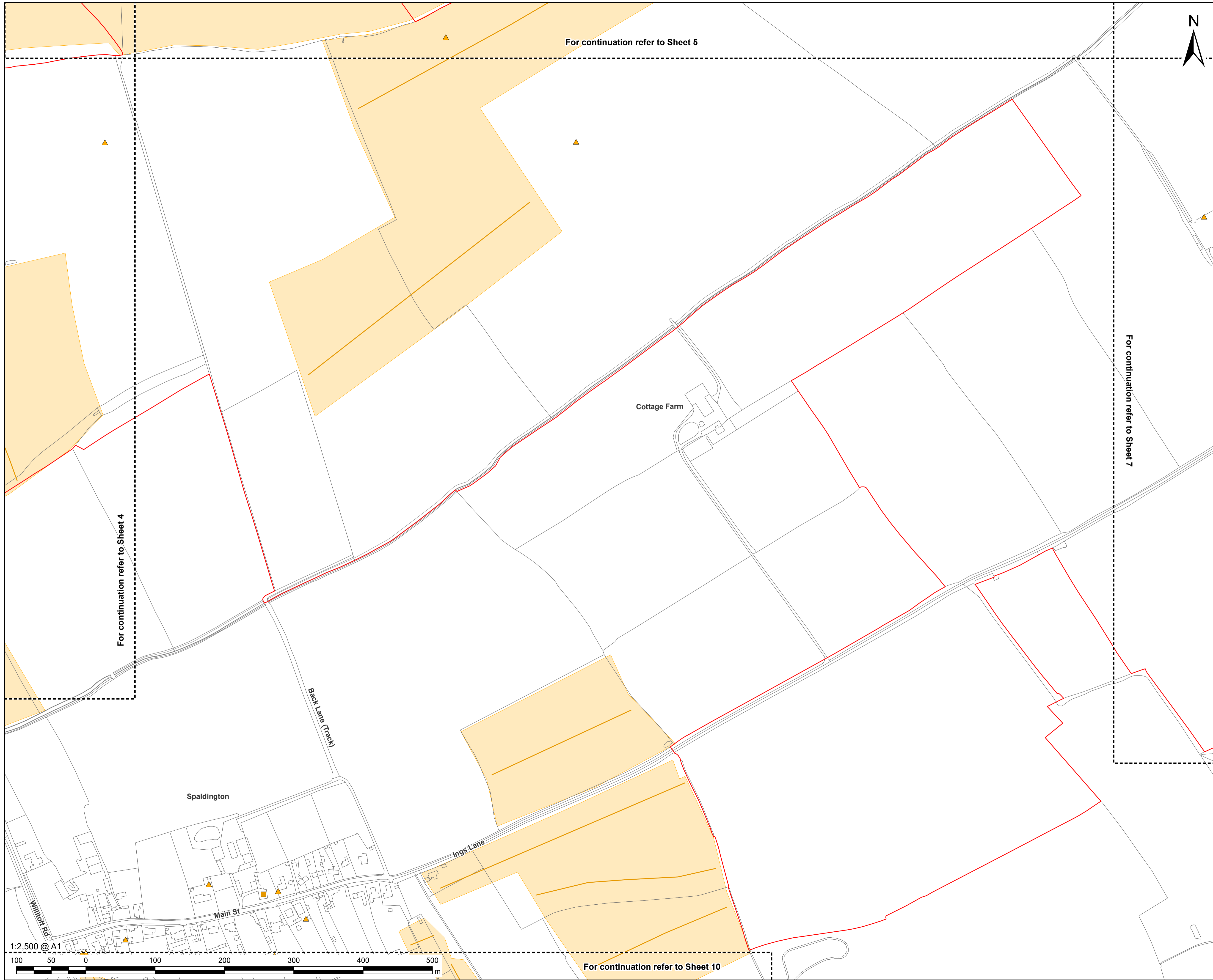
**PROJECT NUMBER**  
60683115

**PLAN TITLE**  
Statutory and Non-Statutory Sites or Features of the Historic Environment - Sheet 5 of 22

**REFERENCE NUMBER**  
EN010143/APP/2.9

**LEGISLATION REFERENCE**  
APPF 2009 Regulation 5(2)(m)

This drawing has been prepared for the use of AECOM's client. It may not be used, modified, reproduced or relied upon by third parties, except as agreed by AECOM or as required by law. AECOM accepts no responsibility, and denies any liability whatsoever, to any party that uses or relies on this drawing without AECOM's express written consent. Do not seal this document. All measurements must be obtained from the stated dimensions.



**PROJECT**  
East Yorkshire Solar Farm

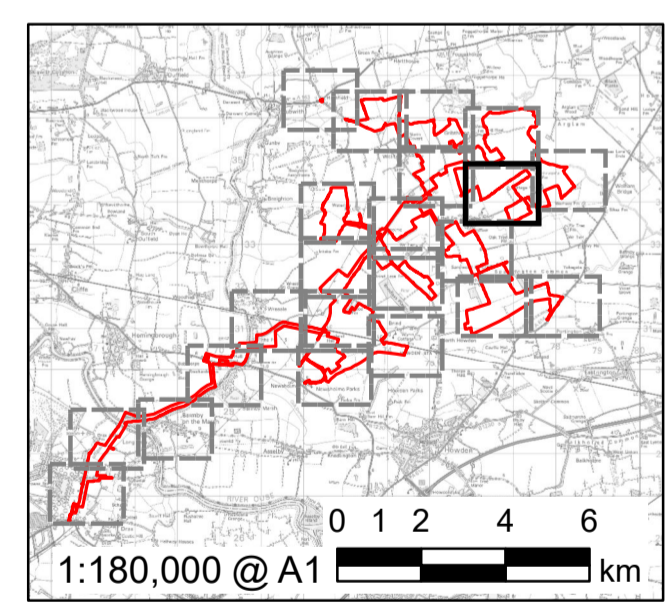
**CLIENT**  
East Yorkshire Solar Farm Limited

**CONSULTANT**  
AECOM Limited  
Midpoint  
Alencon Link  
Basingstoke, RG21 7PP  
www.aecom.com

- LEGEND**
- Order limits
  - Listed Building - Grade II
- HER Monument Data**
- ▲ Point
  - Line
  - Polygon

Further information on Statutory and Non-Statutory Sites or Features of the Historic Environment is also included in the Environmental Statement Figures [EN10143/APP/6.3]

**NOTES**  
Reproduced from Ordnance Survey digital map data © Crown copyright 2023. All rights reserved. Licence number 0100031673. © Historic England 2023. Contains Ordnance Survey data © Crown copyright and database right 2023. The Historic England GIS Data contained in this material was obtained on 14/06/2022. The most publicly available up to date Historic England GIS Data can be obtained from HistoricEngland.org.uk. Contains Ordnance Survey Data © Crown Copyright and database right 2023. © NYCC and English Heritage. © North Yorkshire County Council. All archaeological mapping should be regarded as indicative, not definitive. All information is copyright of Humber Archaeology



FOR DCO APPLICATION	AK	02/11/2023	0
REVISION DETAILS	BY	DATE	REV
	CHECK		

**ISSUE PURPOSE**  
DCO Application

**PROJECT NUMBER**  
60683115

**PLAN TITLE**  
Statutory and Non-Statutory Sites or Features of the Historic Environment - Sheet 6 of 22

**REFERENCE NUMBER**  
EN10143/APP/2.9

**LEGISLATION REFERENCE**  
APPF 2009 Regulation 5(2)(m)

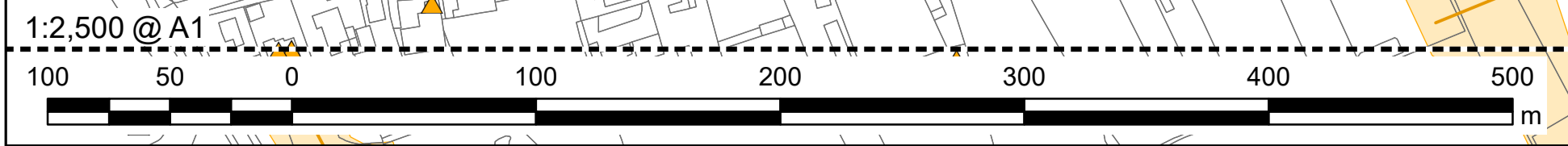
This drawing has been prepared for the use of AECOM's client. It may not be used, modified, reproduced or relied upon by third parties, except as agreed by AECOM or as required by law. AECOM accepts no responsibility, and denies any liability whatsoever, to any party that uses or relies on this drawing without AECOM's express written consent. Do not seal this document. All measurements must be obtained from the stated dimensions.

For continuation refer to Sheet 5

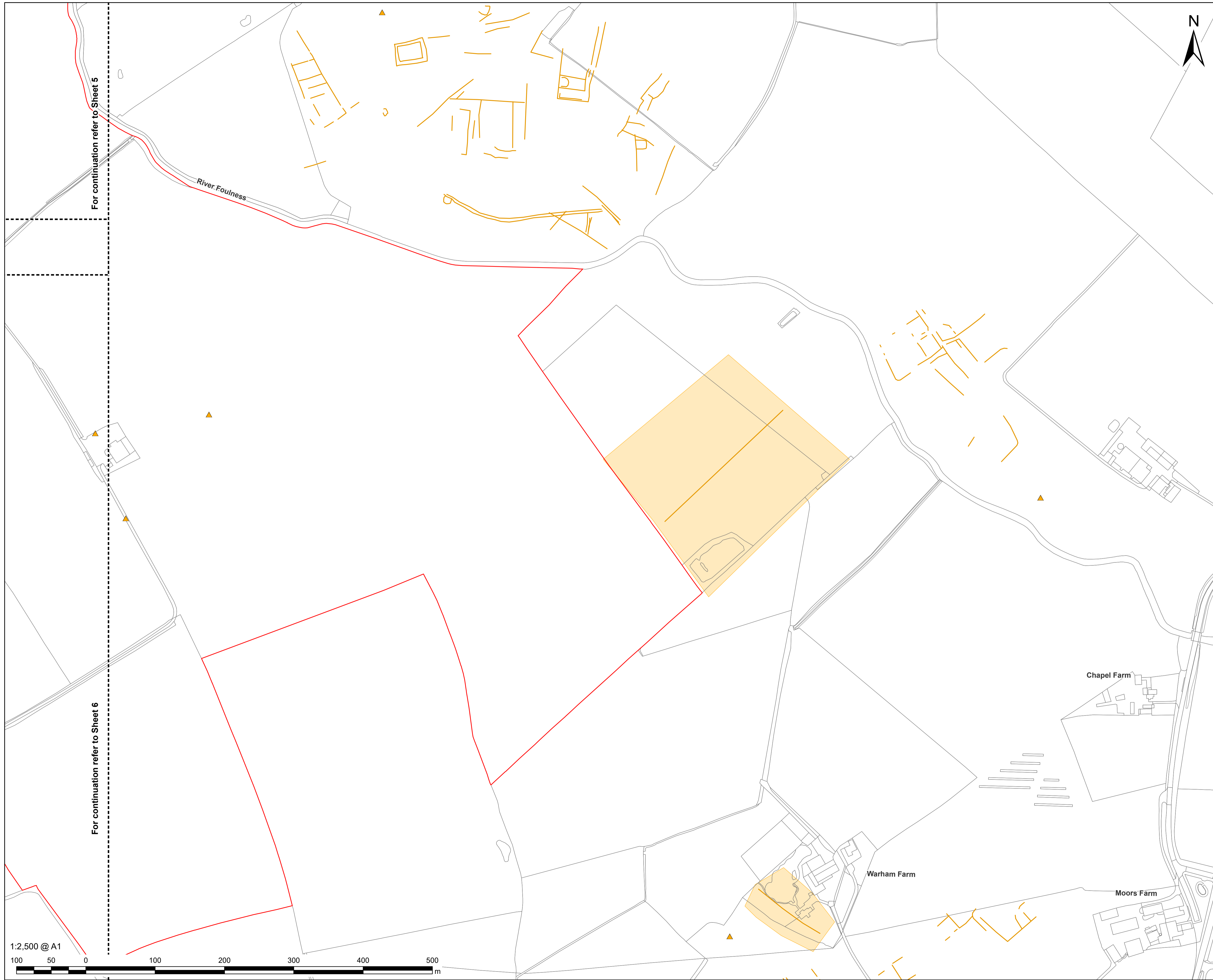
For continuation refer to Sheet 4

For continuation refer to Sheet 7

For continuation refer to Sheet 10







**PROJECT**  
East Yorkshire Solar Farm

**CLIENT**  
East Yorkshire Solar Farm Limited

**CONSULTANT**  
AECOM Limited  
Midpoint  
Alencon Link  
Basingstoke, RG21 7PP  
www.aecom.com

**LEGEND**

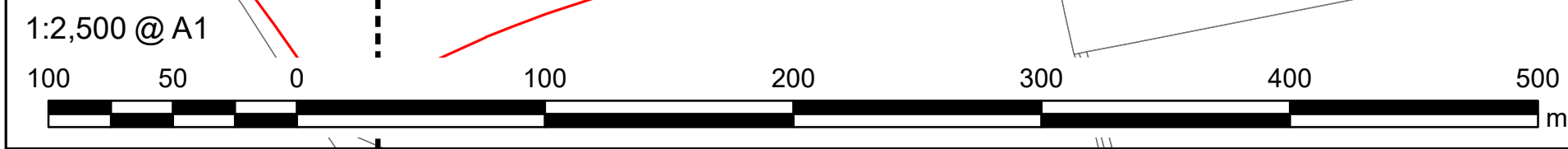
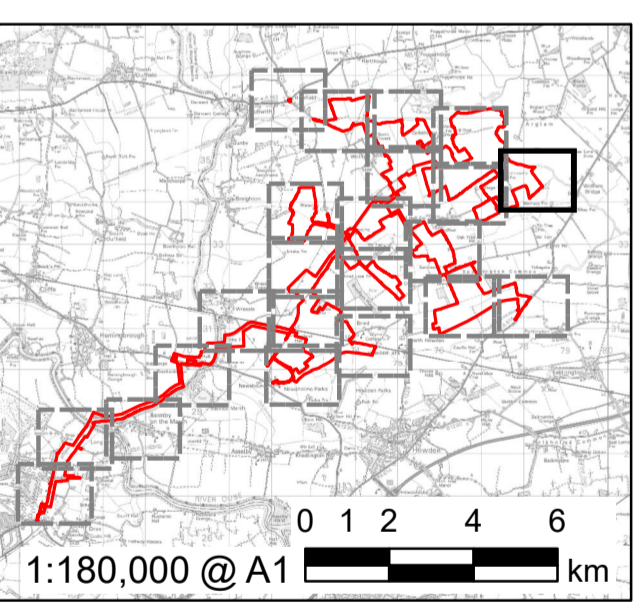
Order limits

**HER Monument Data**

- ▲ Point
- Line
- Polygon

Further information on Statutory and Non-Statutory Sites or Features of the Historic Environment is also included in the Environmental Statement Figures [EN10143/APP/6.3]

**NOTES**  
Reproduced from Ordnance Survey digital map data © Crown copyright 2023. All rights reserved. Licence number 0100031673. © Historic England 2023. Contains Ordnance Survey data © Crown copyright and database right 2023. The Historic England GIS Data contained in this material was obtained on 14/06/2022. The most publicly available up to date Historic England GIS Data can be obtained from HistoricEngland.org.uk. Contains Ordnance Survey Data © Crown Copyright and database right 2023. © NYCC and English Heritage. © North Yorkshire County Council. All archaeological mapping should be regarded as indicative, not definitive. All information is copyright of Humber Archaeology



FOR DCO APPLICATION	AK	02/11/2023	0
REVISION DETAILS	JW	DATE	REV
	CHECK		

**ISSUE PURPOSE**  
DCO Application

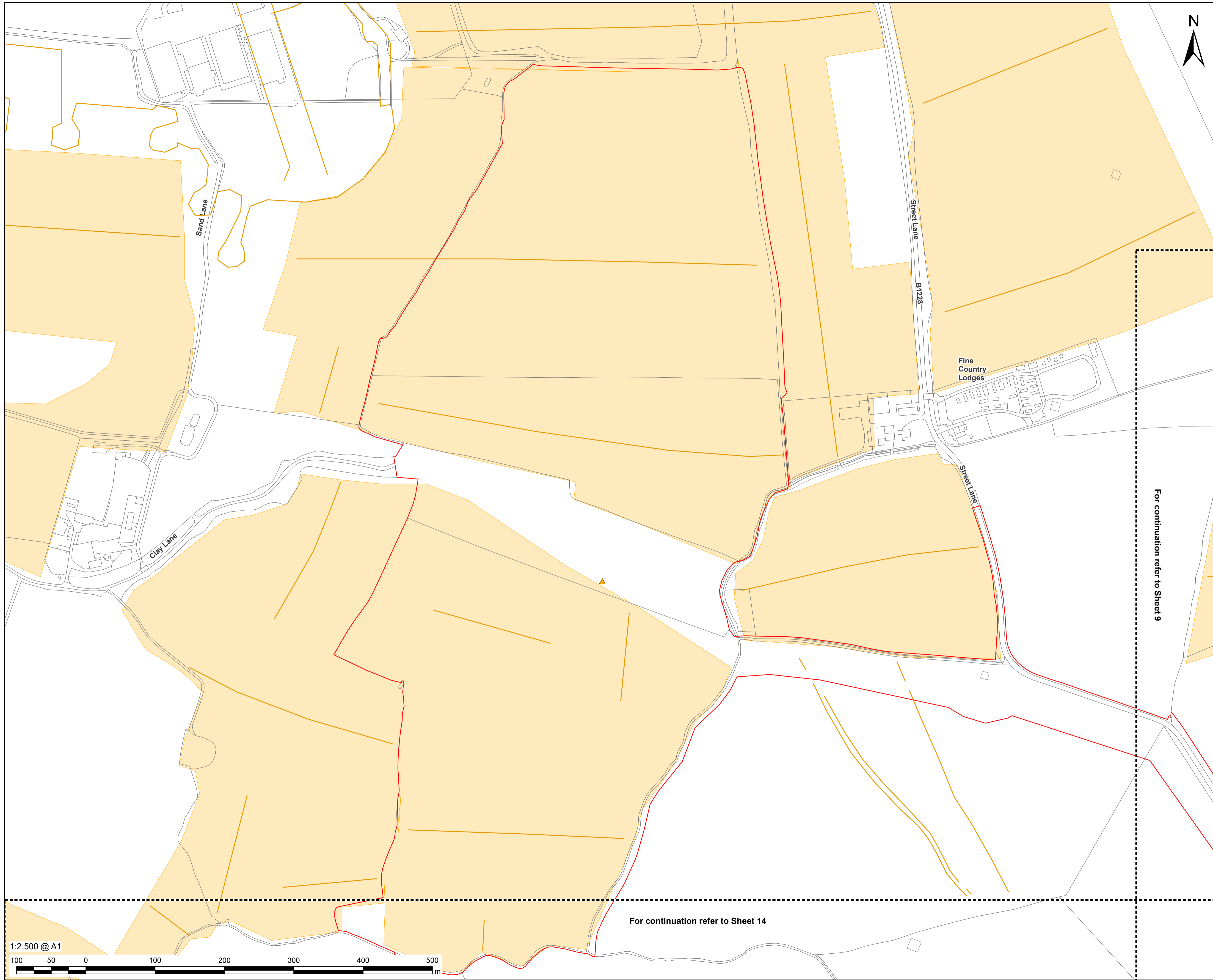
**PROJECT NUMBER**  
60683115

**PLAN TITLE**  
Statutory and Non-Statutory Sites or Features of the Historic Environment - Sheet 7 of 22

**REFERENCE NUMBER**  
EN10143/APP/2.9

**LEGISLATION REFERENCE**  
APPF 2009 Regulation 5(2)(m)

This drawing has been prepared for the use of AECOM's client. It may not be used, modified, reproduced or relied upon by third parties, except as agreed by AECOM or as required by law. AECOM accepts no responsibility, and denies any liability whatsoever, to any party that uses or relies on this drawing without AECOM's express written consent. Do not seal this document. All measurements must be obtained from the stated dimensions.



**PROJECT**  
East Yorkshire Solar Farm

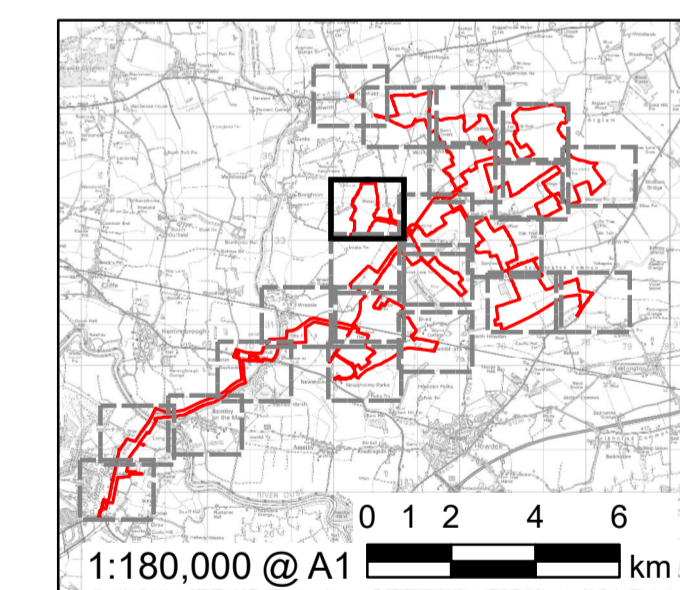
**CLIENT**  
East Yorkshire Solar Farm Limited

**CONSULTANT**  
AECOM Limited  
Midpoint  
Alencon Link  
Basingstoke, RG21 7PP  
www.aecom.com

- LEGEND**
- Order limits
  - HER Monument Data**
  - ▲ Point
  - Line
  - Polygon

Further information on Statutory and Non-Statutory Sites or Features of the Historic Environment is also included in the Environmental Statement Figures [EN10143/APP/6.3]

**NOTES**  
Reproduced from Ordnance Survey digital map data © Crown copyright 2023. All rights reserved. Licence number 0100031673. © Historic England 2023. Contains Ordnance Survey data © Crown copyright and database right 2023. The Historic England GIS Data contained in this material was obtained on 14/06/2022. The most publicly available up to date Historic England GIS Data can be obtained from HistoricEngland.org.uk. Contains Ordnance Survey Data © Crown Copyright and database right 2023. © NYCC and English Heritage. © North Yorkshire County Council. All archaeological mapping should be regarded as indicative, not definitive. All information is copyright of Humber Archaeology



FOR DCO APPLICATION	AK	02/11/2023	0
REVISION DETAILS	BY	DATE	REV
	CHECK		

**ISSUE PURPOSE**  
DCO Application

**PROJECT NUMBER**  
60683115

**PLAN TITLE**  
Statutory and Non-Statutory Sites or Features of the Historic Environment - Sheet 8 of 22

**REFERENCE NUMBER**  
EN010143/APP/2.9

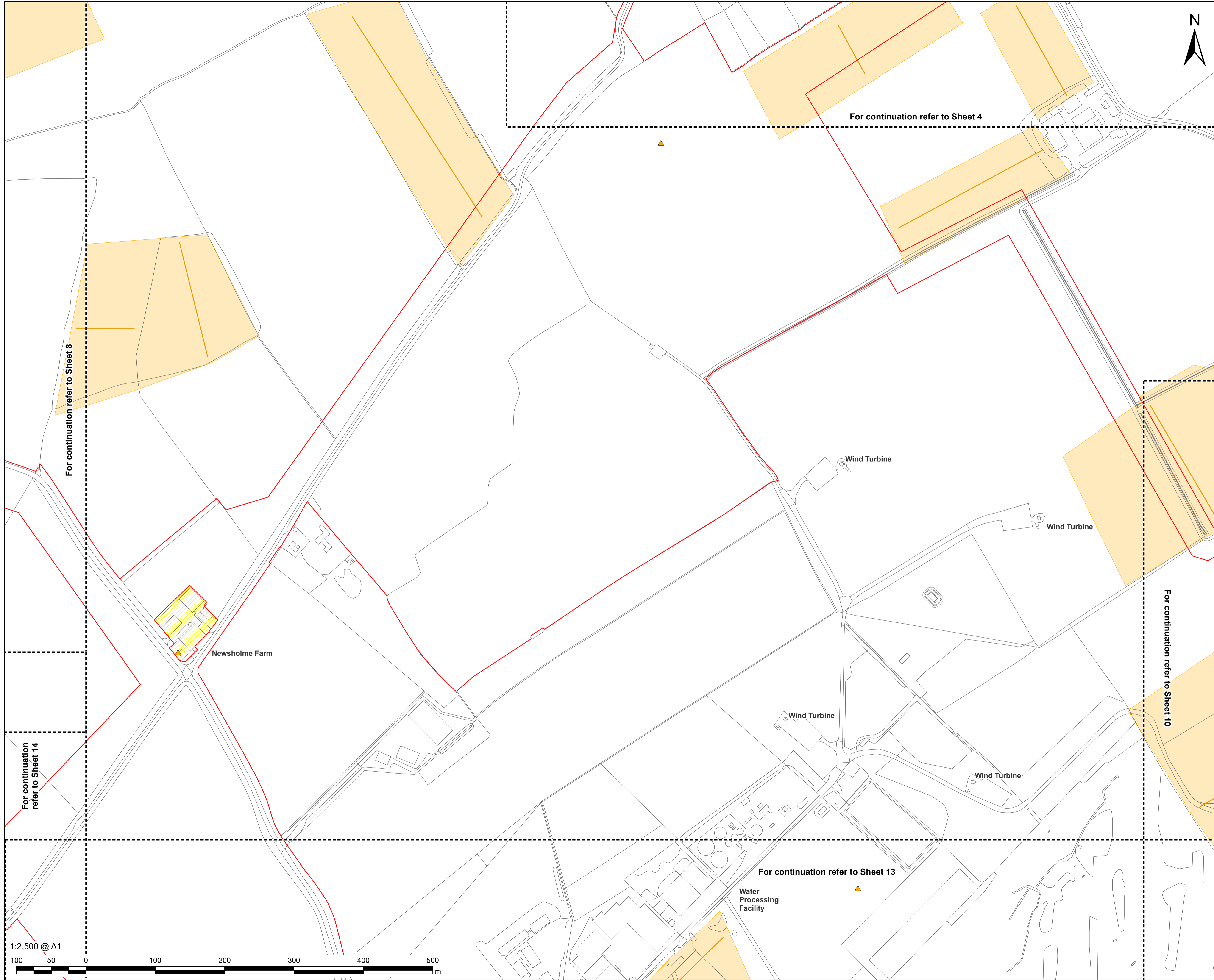
**LEGISLATION REFERENCE**  
APPF 2009 Regulation 5(2)(m)

For continuation refer to Sheet 9

For continuation refer to Sheet 14



This drawing has been prepared for the use of AECOM's client. It may not be used, modified, reproduced or relied upon by third parties, except as agreed by AECOM or as required by law. AECOM accepts no responsibility, and denies any liability whatsoever, to any party that uses or relies on this drawing without AECOM's express written consent. Do not seal this document. All measurements must be obtained from the stated dimensions.



**LEGEND**

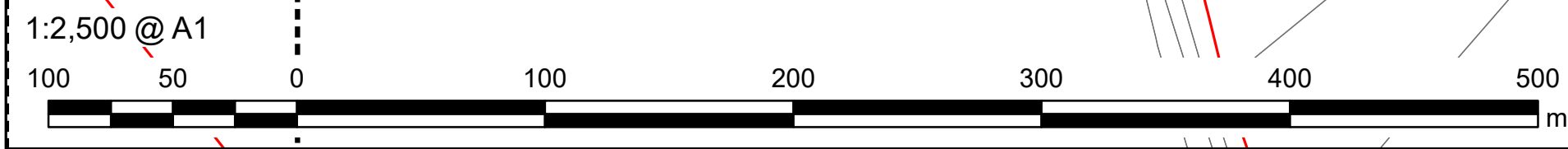
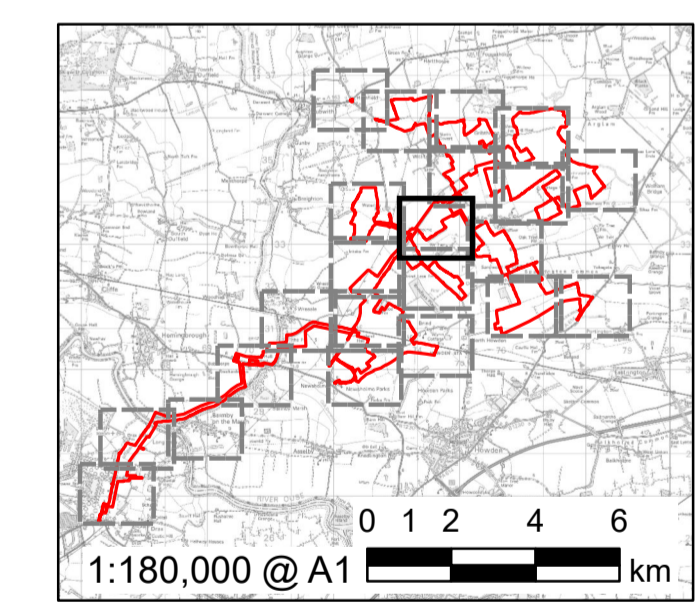
- Order limits
- Land not included in the Order limits

**HER Monument Data**

- Point
- Line
- Polygon

Further information on Statutory and Non-Statutory Sites or Features of the Historic Environment is also included in the Environmental Statement Figures [EN10143/APP/6.3]

**NOTES**  
Reproduced from Ordnance Survey digital map data © Crown copyright 2023. All rights reserved. Licence number 0100031673. © Historic England 2023. Contains Ordnance Survey data © Crown copyright and database right 2023. The Historic England GIS Data contained in this material was obtained on 14/06/2022. The most publicly available up to date Historic England GIS Data can be obtained from HistoricEngland.org.uk. Contains Ordnance Survey Data © Crown Copyright and database right 2023. © NYCC and English Heritage. © North Yorkshire County Council. All archaeological mapping should be regarded as indicative, not definitive. All information is copyright of Humber Archaeology



FOR DCO APPLICATION	AK	02/11/2023	0
REVISION DETAILS	BY	DATE	REV
	CHECK		

**ISSUE PURPOSE**  
DCO Application

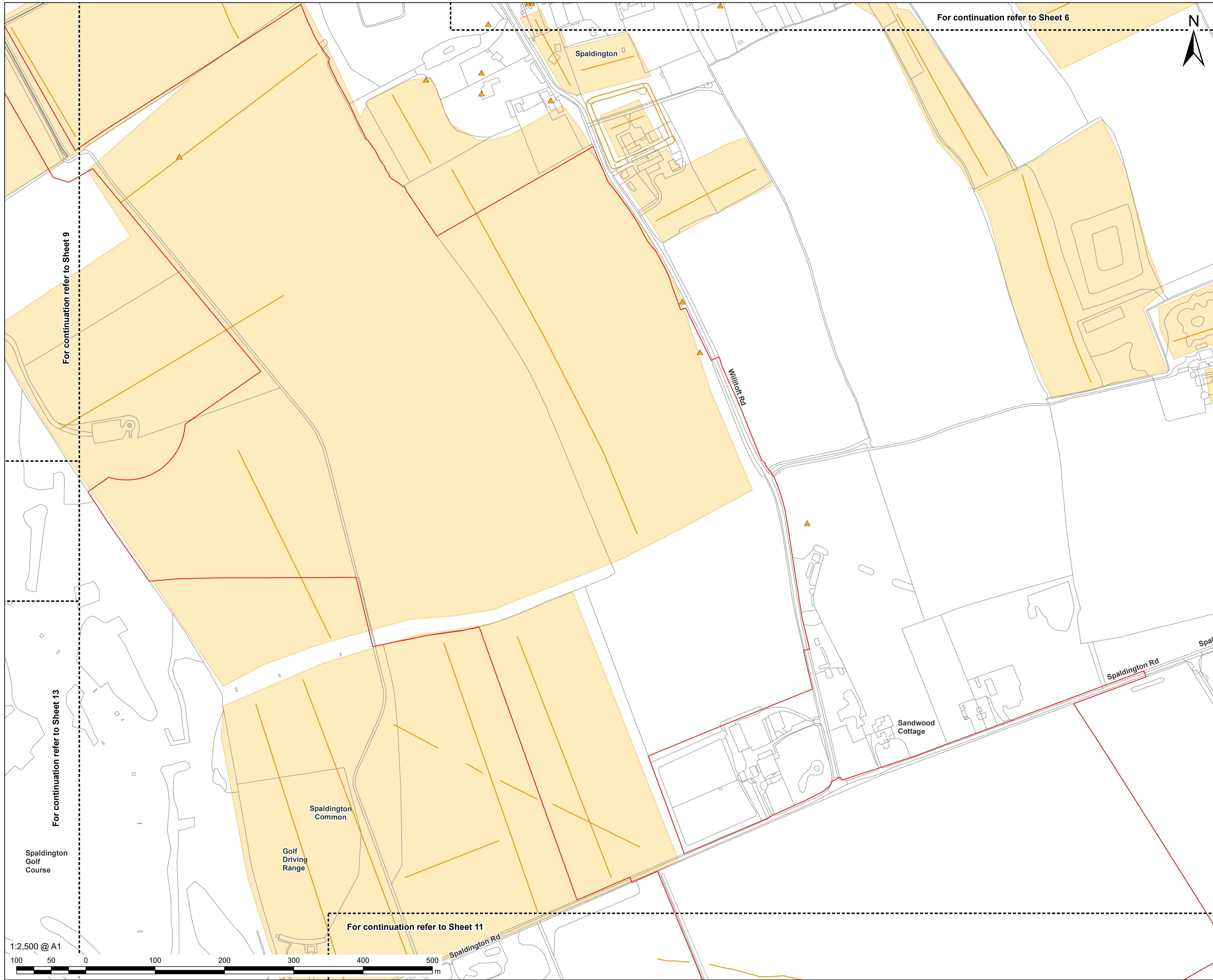
**PROJECT NUMBER**  
60683115

**PLAN TITLE**  
Statutory and Non-Statutory Sites or Features of the Historic Environment - Sheet 9 of 22

**REFERENCE NUMBER**  
EN010143/APP/2.9

**LEGISLATION REFERENCE**  
APPF 2009 Regulation 5(2)(m)

This drawing has been prepared for the use of AECOM's client. It may not be used, modified, reproduced or relied upon by third parties, except as agreed by AECOM or as required by law. AECOM accepts no responsibility, and denies any liability whatsoever, to any party that uses or relies on this drawing without AECOM's express written consent. Do not seal this document. All measurements must be obtained from the stated dimensions.



For continuation refer to Sheet 6



**PROJECT**  
East Yorkshire Solar Farm

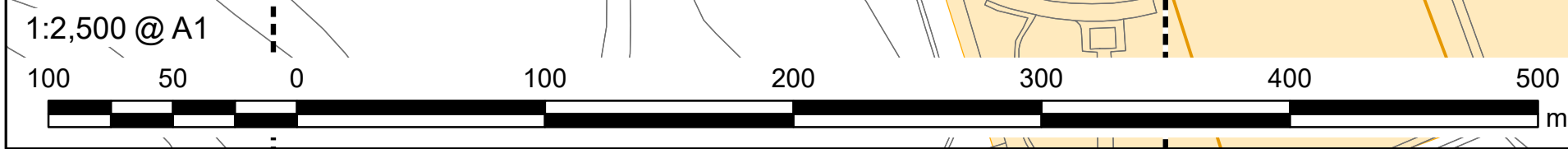
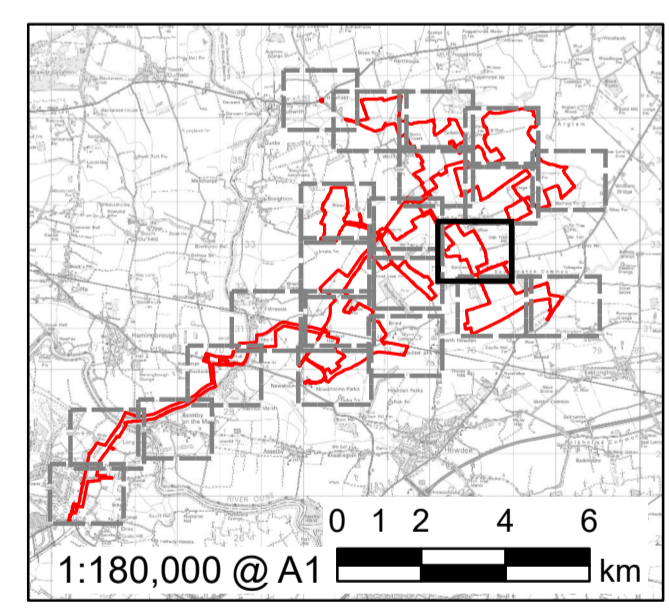
**CLIENT**  
East Yorkshire Solar Farm Limited

**CONSULTANT**  
AECOM Limited  
Midpoint  
Alencon Link  
Basingstoke, RG21 7PP  
www.aecom.com

- LEGEND**
- Order limits
  - HER Monument Data**
  - ▲ Point
  - Line
  - Polygon

Further information on Statutory and Non-Statutory Sites or Features of the Historic Environment is also included in the Environmental Statement Figures [EN10143/APP/6.3]

**NOTES**  
 Reproduced from Ordnance Survey digital map data © Crown copyright 2023. All rights reserved. Licence number 0100031673. © Historic England 2023. Contains Ordnance Survey data © Crown copyright and database right 2023. The Historic England GIS Data contained in this material was obtained on 14/06/2022. The most publicly available up to date Historic England GIS Data can be obtained from HistoricEngland.org.uk. Contains Ordnance Survey Data © Crown Copyright and database right 2023. © NYCC and English Heritage. © North Yorkshire County Council. All archaeological mapping should be regarded as indicative, not definitive. All information is copyright of Humber Archaeology



FOR DCO APPLICATION	AK	02/11/2023	0
REVISION DETAILS	BY	DATE	REV
	CHECK		

**ISSUE PURPOSE**  
DCO Application

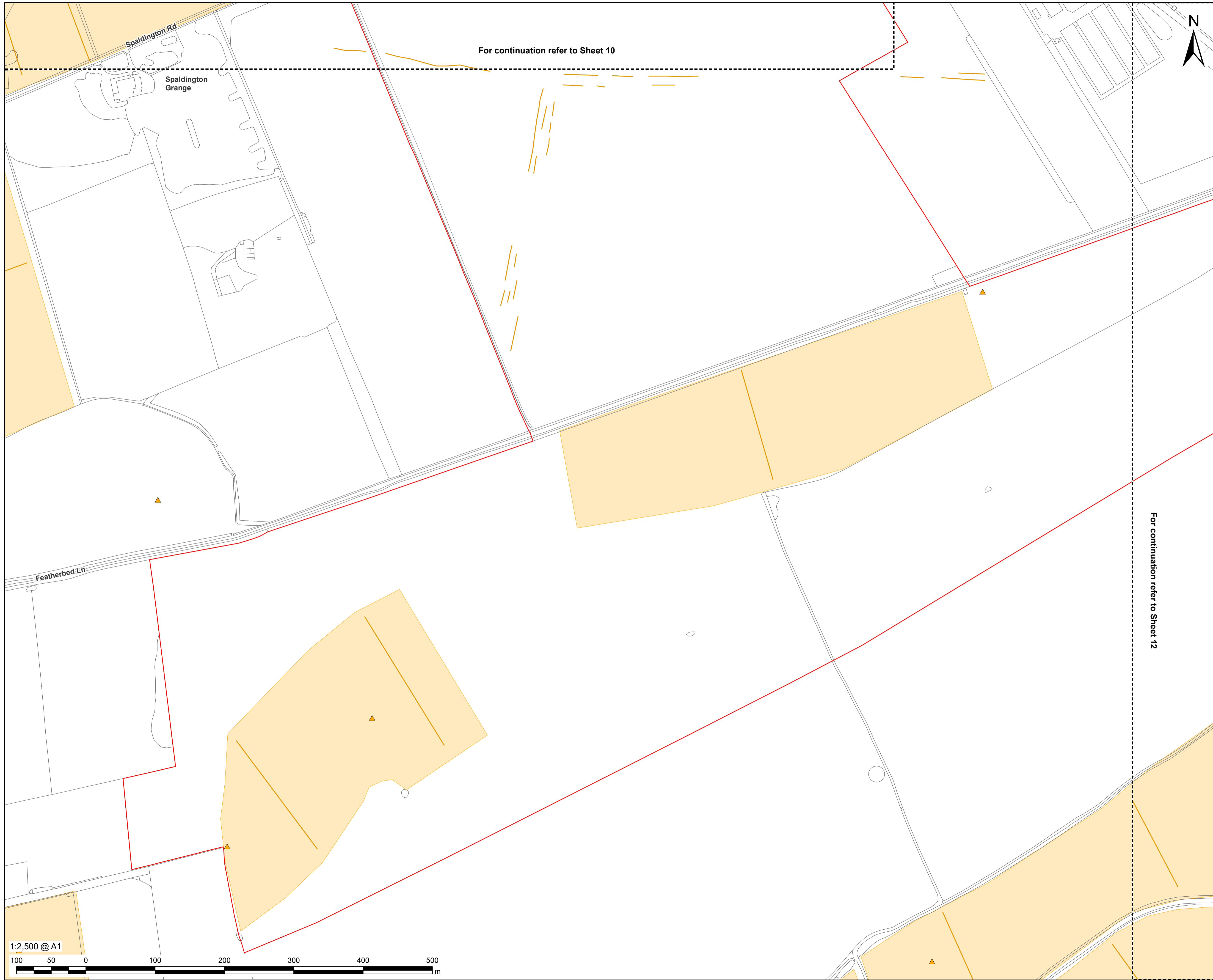
**PROJECT NUMBER**  
60683115

**PLAN TITLE**  
Statutory and Non-Statutory Sites or Features of the Historic Environment - Sheet 10 of 22

**REFERENCE NUMBER**  
EN010143/APP/2.9

**LEGISLATION REFERENCE**  
APPF 2009 Regulation 5(2)(m)

This drawing has been prepared for the use of AECOM's client. It may not be used, modified, reproduced or relied upon by third parties, except as agreed by AECOM or as required by law. AECOM accepts no responsibility, and denies any liability whatsoever, to any party that uses or relies on this drawing without AECOM's express written consent. Do not seal this document. All measurements must be obtained from the stated dimensions.



**PROJECT**  
East Yorkshire Solar Farm

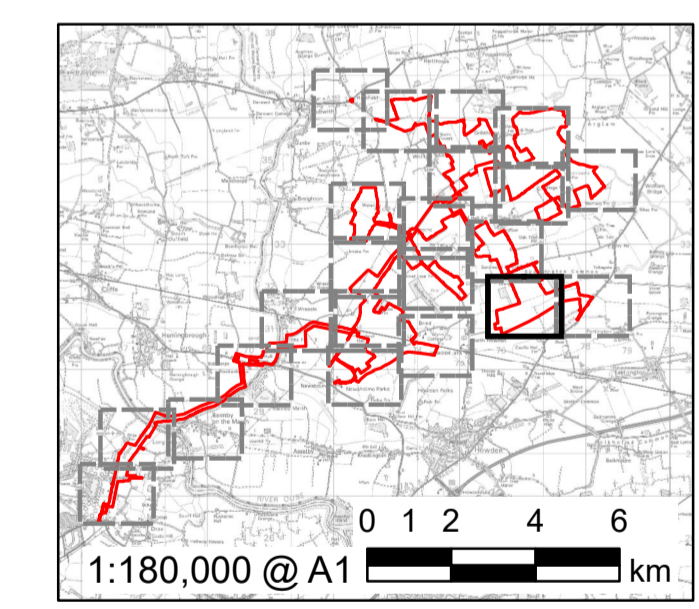
**CLIENT**  
East Yorkshire Solar Farm Limited

**CONSULTANT**  
AECOM Limited  
Midpoint  
Alencon Link  
Basingstoke, RG21 7PP  
www.aecom.com

- LEGEND**
- Order limits
  - HER Monument Data**
  - ▲ Point
  - Line
  - Polygon

Further information on Statutory and Non-Statutory Sites or Features of the Historic Environment is also included in the Environmental Statement Figures [EN10143/APP/6.3]

**NOTES**  
 Reproduced from Ordnance Survey digital map data © Crown copyright 2023. All rights reserved. Licence number 0100031673. © Historic England 2023. Contains Ordnance Survey data © Crown copyright and database right 2023. The Historic England GIS Data contained in this material was obtained on 14/06/2022. The most publicly available up to date Historic England GIS Data can be obtained from HistoricEngland.org.uk. Contains Ordnance Survey Data © Crown Copyright and database right 2023. © NYCC and English Heritage. © North Yorkshire County Council. All archaeological mapping should be regarded as indicative, not definitive. All information is copyright of Humber Archaeology



FOR DCO APPLICATION	AK	02/11/2023	0
REVISION DETAILS	BY	DATE	REV
	CHECKED		

**ISSUE PURPOSE**  
DCO Application

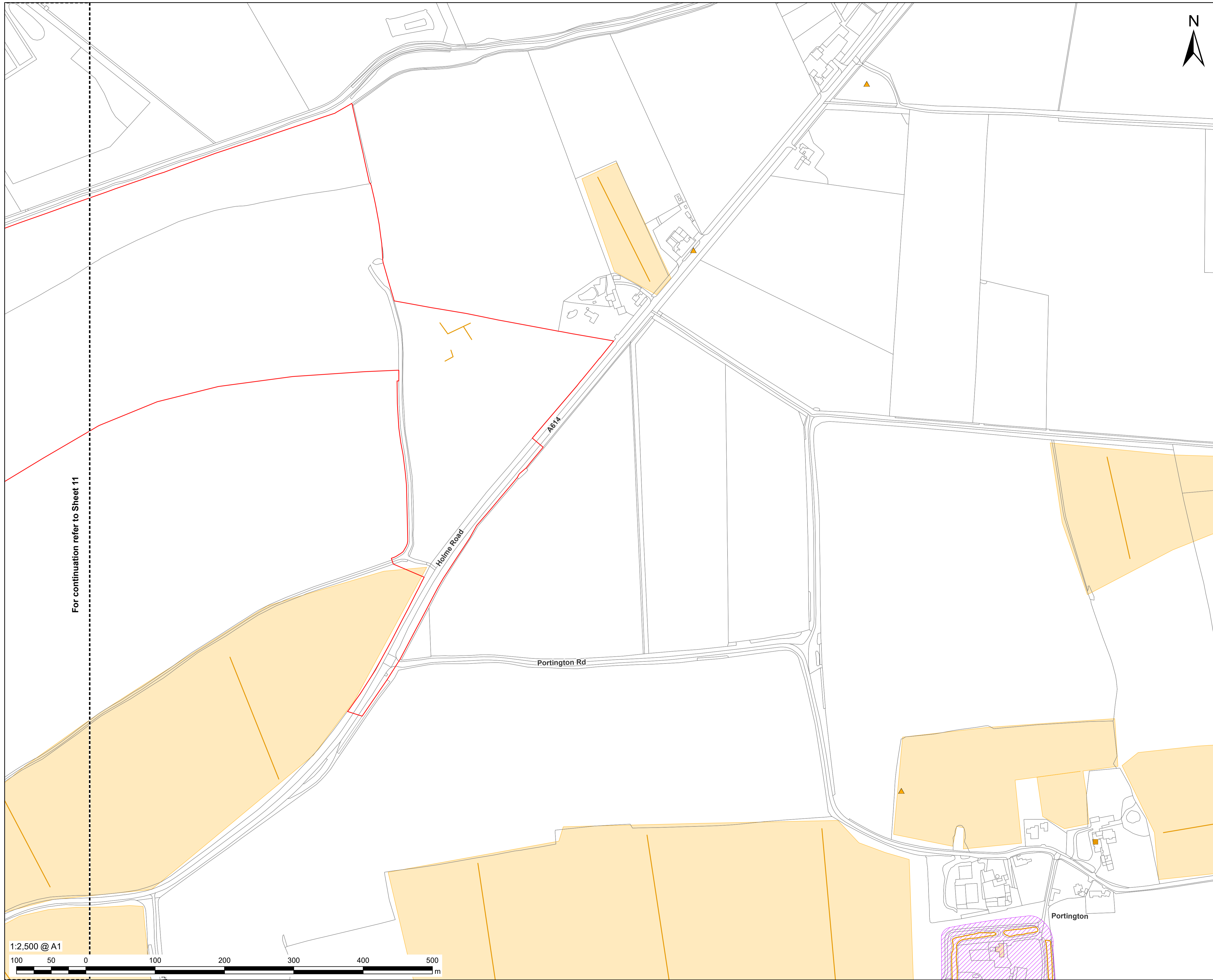
**PROJECT NUMBER**  
60683115

**PLAN TITLE**  
Statutory and Non-Statutory Sites or Features of the Historic Environment - Sheet 11 of 22

**REFERENCE NUMBER**  
EN010143/APP/2.9

**LEGISLATION REFERENCE**  
APPF 2009 Regulation 5(2)(m)

This drawing has been prepared for the use of AECOM's client. It may not be used, modified, reproduced or relied upon by third parties, except as agreed by AECOM or as required by law. AECOM accepts no responsibility, and denies any liability whatsoever, to any party that uses or relies on this drawing without AECOM's express written consent. Do not seal this document. All measurements must be obtained from the stated dimensions.



For continuation refer to Sheet 11



**PROJECT**

East Yorkshire Solar Farm

**CLIENT**

East Yorkshire Solar Farm Limited

**CONSULTANT**

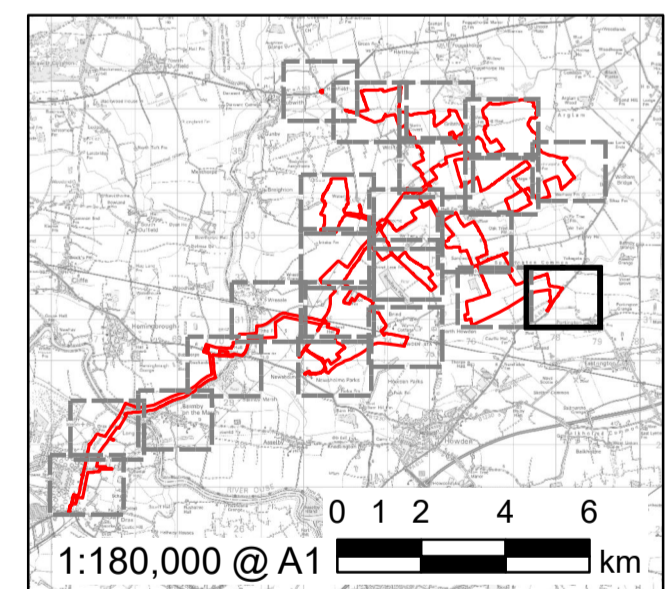
AECOM Limited  
Midpoint  
Alencon Link  
Basingstoke, RG21 7PP  
www.aecom.com

**LEGEND**

- Order limits
  - Listed Building - Grade II
  - Scheduled Monument
- HER Monument Data**
- ▲ Point
  - Line
  - Polygon

Further information on Statutory and Non-Statutory Sites or Features of the Historic Environment is also included in the Environmental Statement Figures [EN10143/APP/6.3]

**NOTES**  
Reproduced from Ordnance Survey digital map data © Crown copyright 2023. All rights reserved. Licence number 0100031673. © Historic England 2023. Contains Ordnance Survey data © Crown copyright and database right 2023. The Historic England GIS Data contained in this material was obtained on 14/06/2022. The most publicly available up to date Historic England GIS Data can be obtained from HistoricEngland.org.uk. Contains Ordnance Survey Data © Crown Copyright and database right 2023. © NYCC and English Heritage. © North Yorkshire County Council. All archaeological mapping should be regarded as indicative, not definitive. All information is copyright of Humber Archaeology



FOR DCO APPLICATION	AK	02/11/2023	0
REVISION DETAILS	BY	DATE	REV
	CHECK		

**ISSUE PURPOSE**

DCO Application

**PROJECT NUMBER**

60683115

**PLAN TITLE**

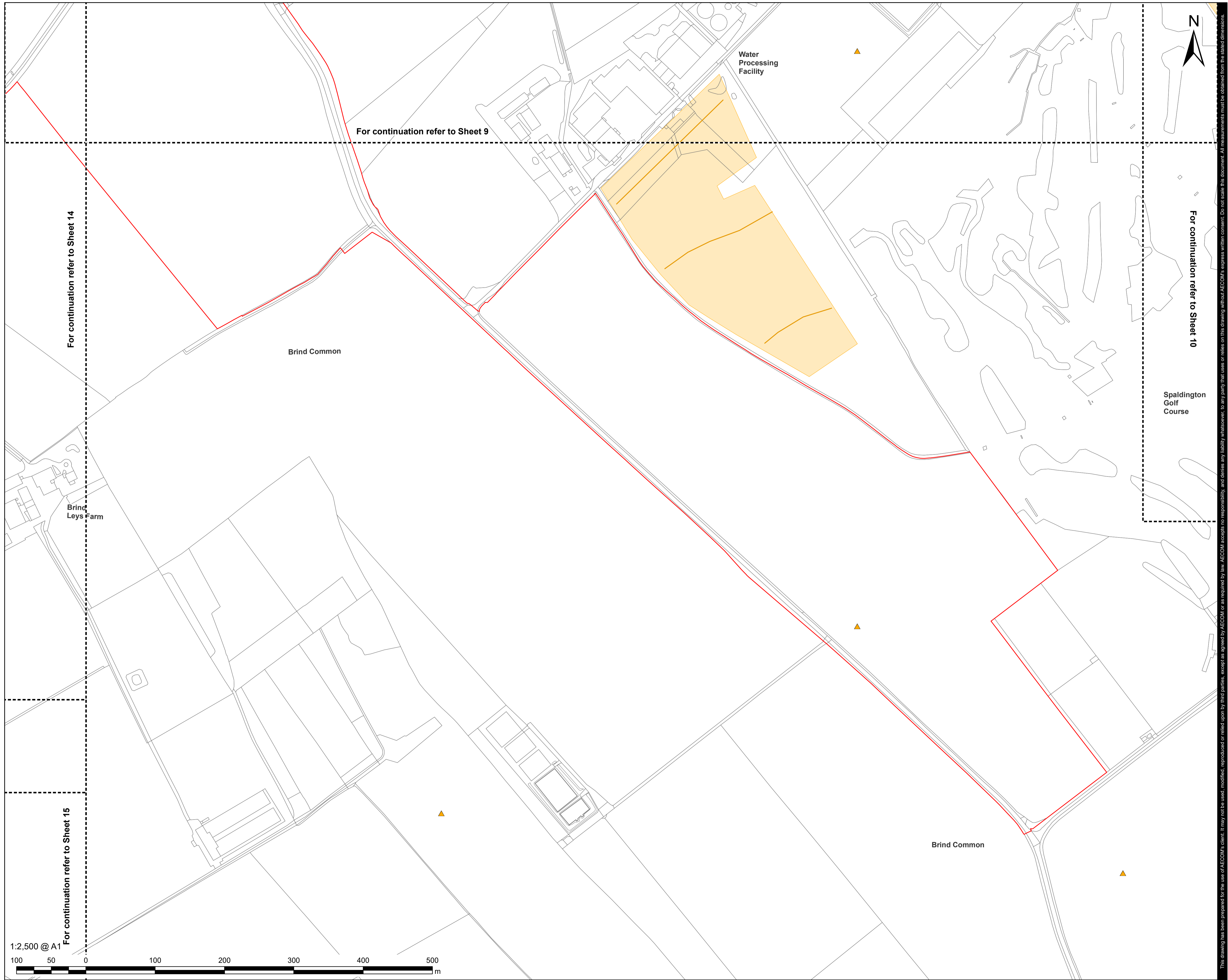
Statutory and Non-Statutory Sites or Features of the Historic Environment - Sheet 12 of 22

**REFERENCE NUMBER**

EN010143/APP/2.9

**LEGISLATION REFERENCE**

APPF 2009 Regulation 5(2)(m)



**PROJECT**

East Yorkshire Solar Farm

**CLIENT**

East Yorkshire Solar Farm Limited

**CONSULTANT**

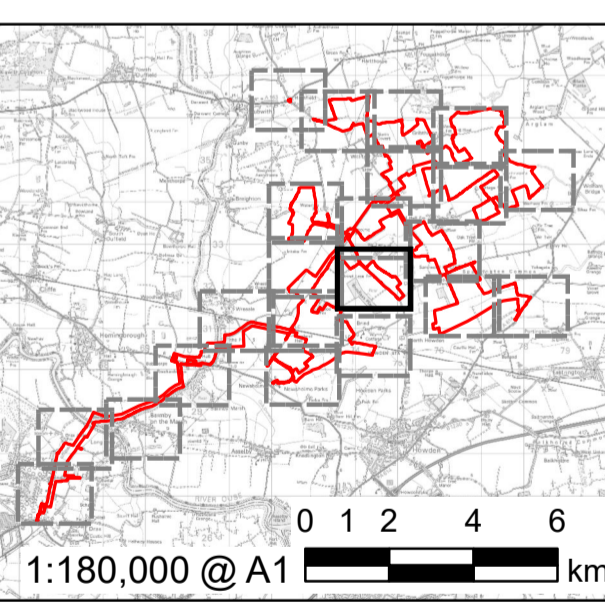
AECOM Limited  
Midpoint  
Alencon Link  
Basingstoke, RG21 7PP  
www.aecom.com

**LEGEND**

- Order limits
- HER Monument Data**
- ▲ Point
- Line
- Polygon

Further information on Statutory and Non-Statutory Sites or Features of the Historic Environment is also included in the Environmental Statement Figures [EN10143/APP/6.3]

**NOTES**  
 Reproduced from Ordnance Survey digital map data © Crown copyright 2023. All rights reserved. Licence number 0100031673. © Historic England 2023. Contains Ordnance Survey data © Crown copyright and database right 2023. The Historic England GIS Data contained in this material was obtained on 14/06/2022. The most publicly available up to date Historic England GIS Data can be obtained from HistoricEngland.org.uk. Contains Ordnance Survey Data © Crown Copyright and database right 2023. © NYCC and English Heritage. © North Yorkshire County Council. All archaeological mapping should be regarded as indicative, not definitive. All information is copyright of Humber Archaeology



FOR DCO APPLICATION	AK	02/11/2023	0
REVISION DETAILS	BY	DATE	REV
	CHECKED		

**ISSUE PURPOSE**

DCO Application

**PROJECT NUMBER**

60683115

**PLAN TITLE**

Statutory and Non-Statutory Sites or Features of the Historic Environment - Sheet 13 of 22

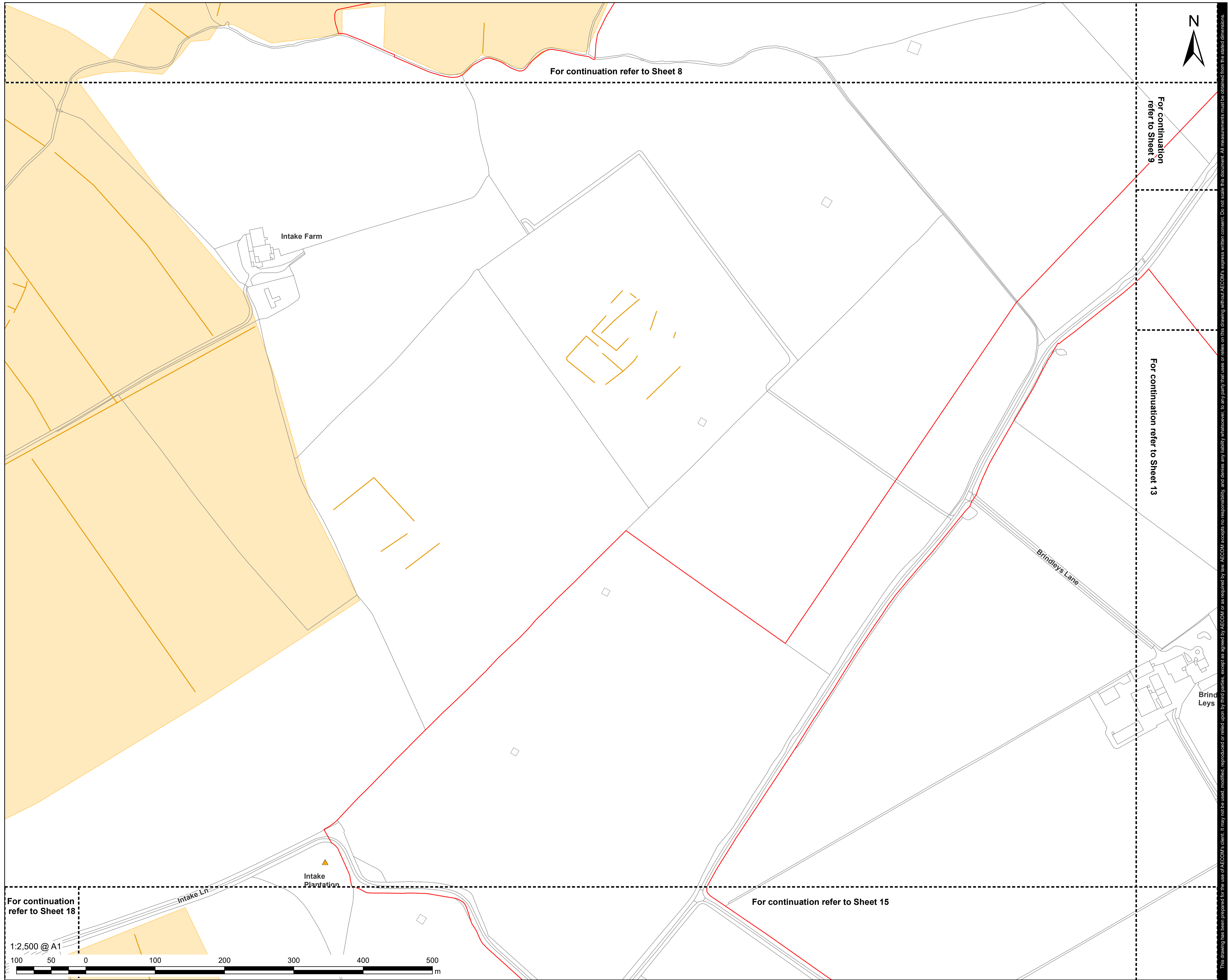
**REFERENCE NUMBER**

EN010143/APP/2.9

**LEGISLATION REFERENCE**

APPF 2009 Regulation 5(2)(m)

This drawing has been prepared for the use of AECOM's client. It may not be used, modified, reproduced or relied upon by third parties, except as agreed by AECOM. AECOM accepts no responsibility, and denies any liability whatsoever, to any party that uses or relies on this drawing without AECOM's express written consent. Do not seal this document. All measurements must be obtained from the stated dimensions.



**PROJECT**

East Yorkshire Solar Farm

**CLIENT**

East Yorkshire Solar Farm Limited

**CONSULTANT**

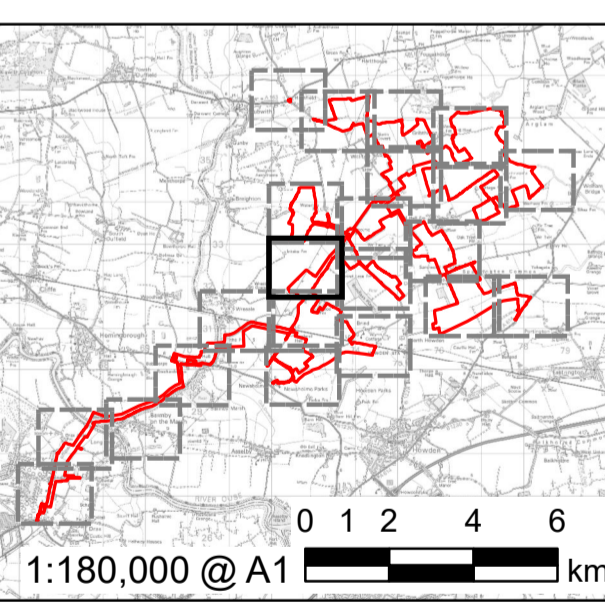
AECOM Limited  
Midpoint  
Alencon Link  
Basingstoke, RG21 7PP  
www.aecom.com

**LEGEND**

- Order limits
- HER Monument Data**
- ▲ Point
- Line
- Polygon

Further information on Statutory and Non-Statutory Sites or Features of the Historic Environment is also included in the Environmental Statement Figures [EN10143/APP/6.3]

**NOTES**  
Reproduced from Ordnance Survey digital map data © Crown copyright 2023. All rights reserved. Licence number 0100031673. © Historic England 2023. Contains Ordnance Survey data © Crown copyright and database right 2023. The Historic England GIS Data contained in this material was obtained on 14/06/2022. The most publicly available up to date Historic England GIS Data can be obtained from HistoricEngland.org.uk. Contains Ordnance Survey Data © Crown Copyright and database right 2023. © NYCC and English Heritage. © North Yorkshire County Council. All archaeological mapping should be regarded as indicative, not definitive. All information is copyright of Humber Archaeology



FOR DCO APPLICATION	AK	02/11/2023	0
REVISION DETAILS	BY	DATE	REV
	CHECK		

**ISSUE PURPOSE**

DCO Application

**PROJECT NUMBER**

60683115

**PLAN TITLE**

Statutory and Non-Statutory Sites or Features of the Historic Environment - Sheet 14 of 22

**REFERENCE NUMBER**

EN010143/APP/2.9

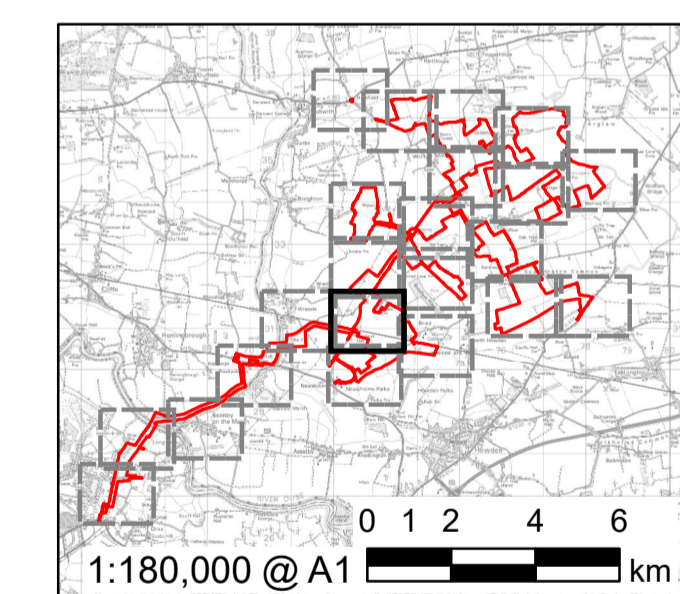
**LEGISLATION REFERENCE**

APFP 2009 Regulation 5(2)(m)



Further information on Statutory and Non-Statutory Sites or Features of the Historic Environment is also included in the Environmental Statement Figures [EN10143/APP/6.3]

**NOTES**  
Reproduced from Ordnance Survey digital map data © Crown copyright 2023. All rights reserved. Licence number 0100031673. © Historic England 2023. Contains Ordnance Survey data © Crown copyright and database right 2023. The Historic England GIS Data contained in this material was obtained on 14/06/2022. The most publicly available up to date Historic England GIS Data can be obtained from HistoricEngland.org.uk. Contains Ordnance Survey Data © Crown Copyright and database right 2023. © NYCC and English Heritage. © North Yorkshire County Council. All archaeological mapping should be regarded as indicative, not definitive. All information is copyright of Humber Archaeology



FOR DCO APPLICATION	AK	02/11/2023	0
REVISION DETAILS	BY	DATE	REV
	CHECK		

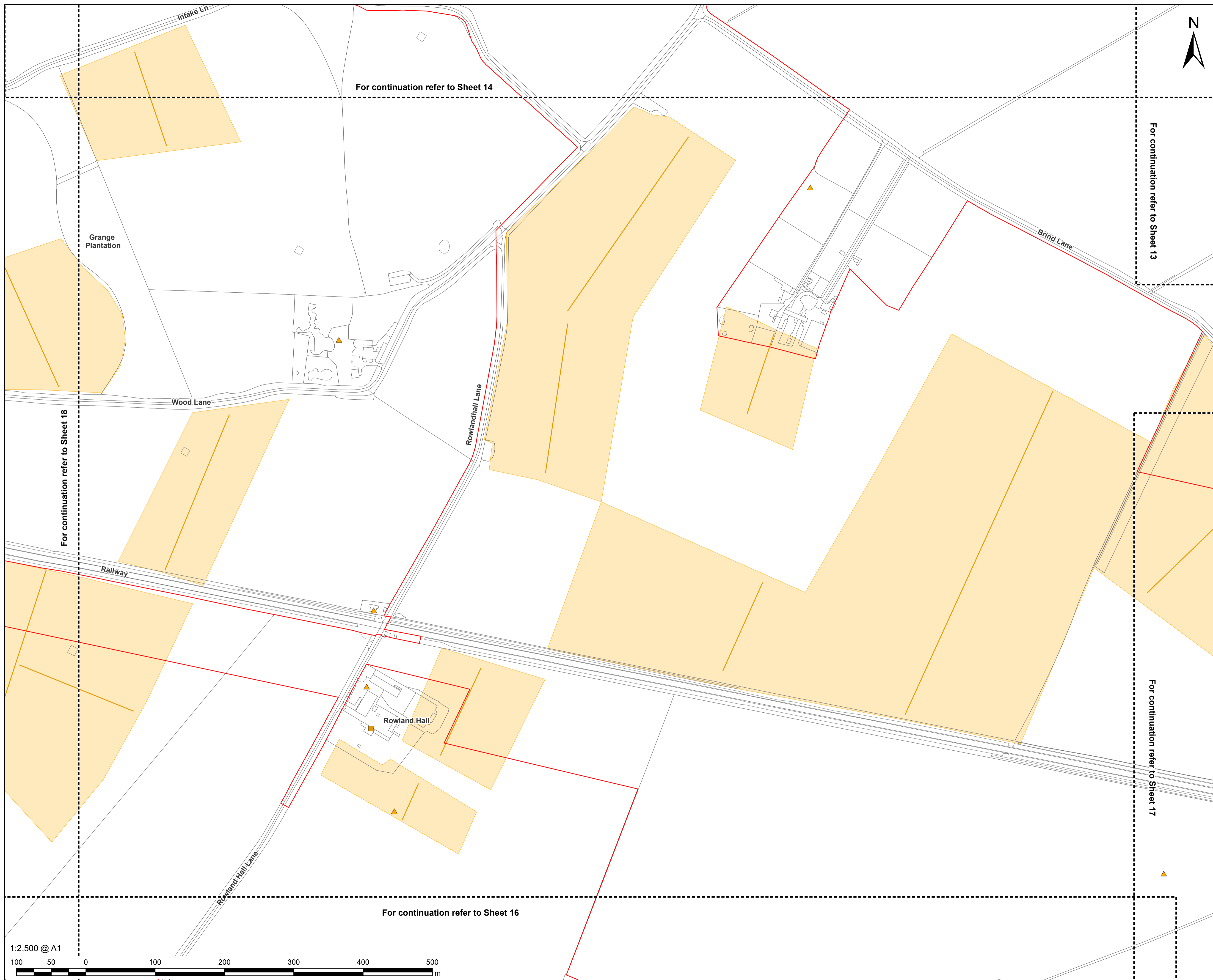
**ISSUE PURPOSE**  
DCO Application

**PROJECT NUMBER**  
60683115

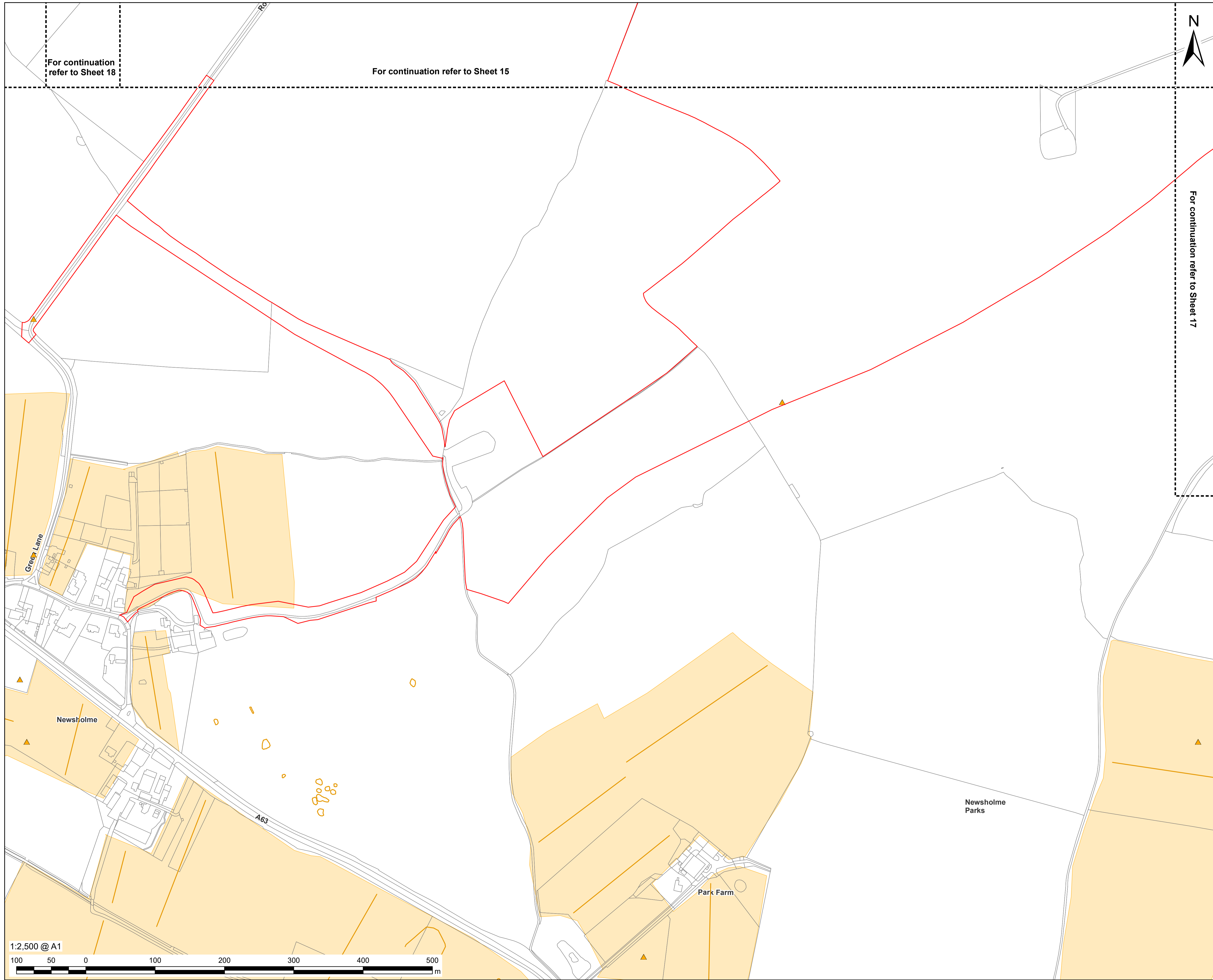
**PLAN TITLE**  
Statutory and Non-Statutory Sites or Features of the Historic Environment - Sheet 15 of 22

**REFERENCE NUMBER**  
EN010143/APP/2.9

**LEGISLATION REFERENCE**  
APFP 2009 Regulation 5(2)(m)



This drawing has been prepared for the use of AECOM's client. It may not be used, modified, reproduced or relied upon by third parties, except as agreed by AECOM or as required by law. AECOM accepts no responsibility, and denies any liability whatsoever, to any party that uses or relies on this drawing without AECOM's express written consent. Do not seal this document. All measurements must be obtained from the stated dimensions.



For continuation refer to Sheet 18

For continuation refer to Sheet 15

For continuation refer to Sheet 17



**PROJECT**

East Yorkshire Solar Farm

**CLIENT**

East Yorkshire Solar Farm Limited

**CONSULTANT**

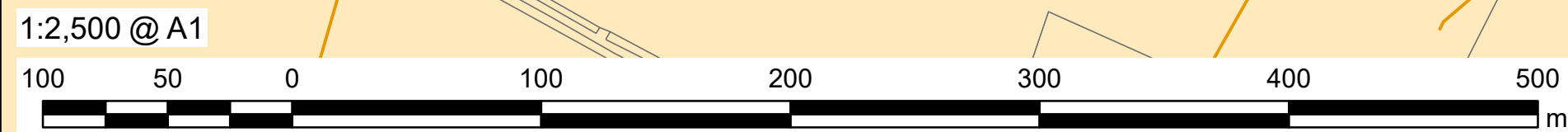
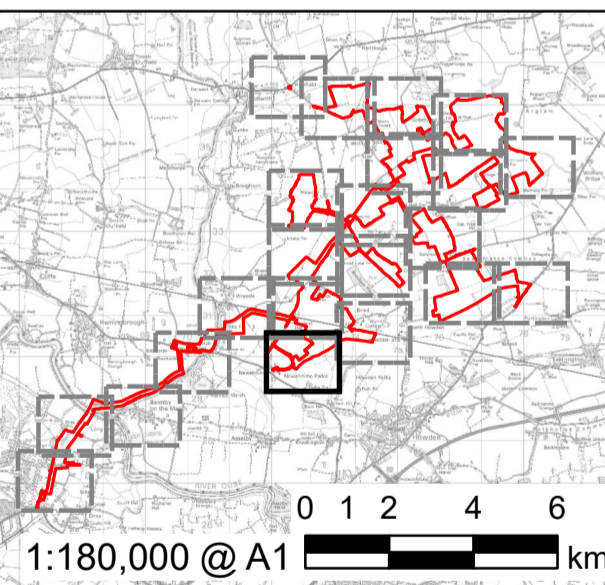
AECOM Limited  
Midpoint  
Alencon Link  
Basingstoke, RG21 7PP  
www.aecom.com

**LEGEND**

- Order limits
- HER Monument Data**
- ▲ Point
- Line
- Polygon

Further information on Statutory and Non-Statutory Sites or Features of the Historic Environment is also included in the Environmental Statement Figures [EN10143/APP/6.3]

**NOTES**  
Reproduced from Ordnance Survey digital map data © Crown copyright 2023. All rights reserved. Licence number 0100031673. © Historic England 2023. Contains Ordnance Survey data © Crown copyright and database right 2023. The Historic England GIS Data contained in this material was obtained on 14/06/2022. The most publicly available up to date Historic England GIS Data can be obtained from HistoricEngland.org.uk. Contains Ordnance Survey Data © Crown Copyright and database right 2023. © NYCC and English Heritage. © North Yorkshire County Council. All archaeological mapping should be regarded as indicative, not definitive. All information is copyright of Humber Archaeology



FOR DCO APPLICATION	AK	02/11/2023	0
REVISION DETAILS	BY	DATE	REV
	CHECK		

**ISSUE PURPOSE**

DCO Application

**PROJECT NUMBER**

60683115

**PLAN TITLE**

Statutory and Non-Statutory Sites or Features of the Historic Environment - Sheet 16 of 22

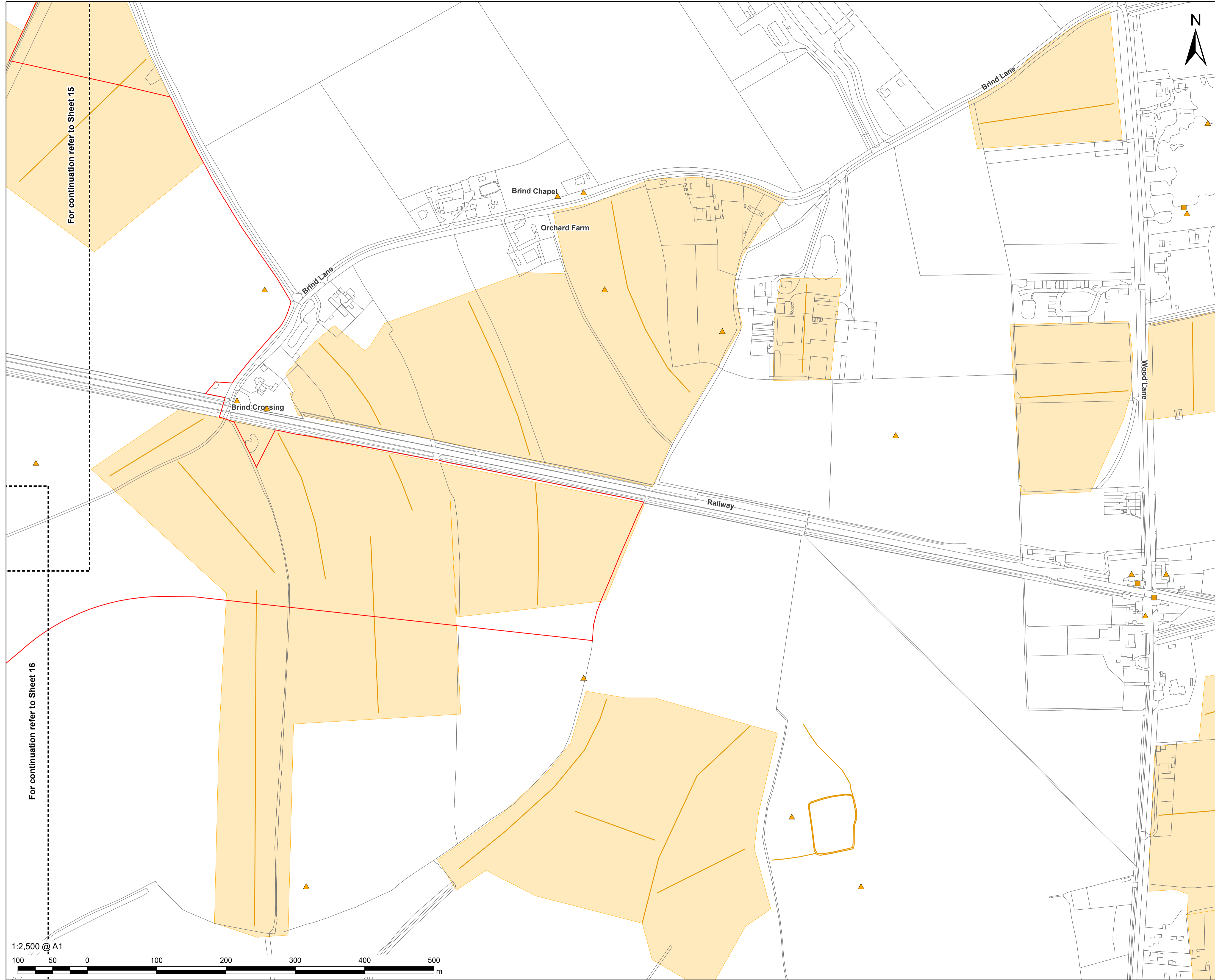
**REFERENCE NUMBER**

EN010143/APP/2.9

**LEGISLATION REFERENCE**

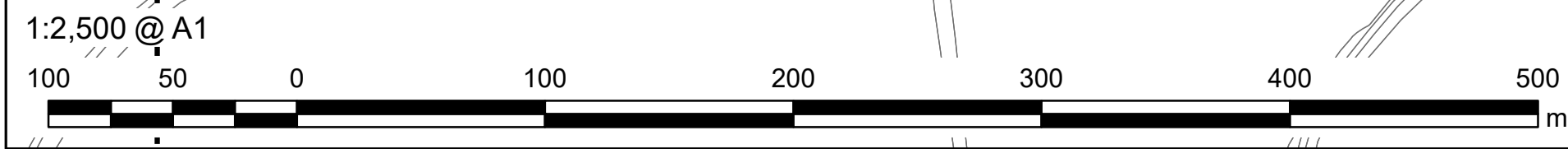
APFP 2009 Regulation 5(2)(m)

This drawing has been prepared for the use of AECOM's client. It may not be used, modified, reproduced or relied upon by third parties, except as agreed by AECOM or as required by law. AECOM accepts no responsibility, and denies any liability whatsoever, to any party that uses or relies on this drawing without AECOM's express written consent. Do not seal this document. All measurements must be obtained from the stated dimensions.



For continuation refer to Sheet 15

For continuation refer to Sheet 16



**PROJECT**  
East Yorkshire Solar Farm

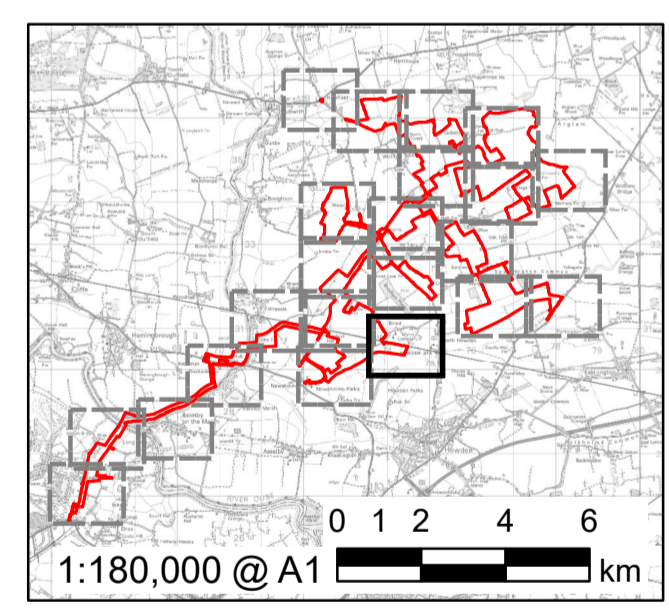
**CLIENT**  
East Yorkshire Solar Farm Limited

**CONSULTANT**  
AECOM Limited  
Midpoint  
Alencon Link  
Basingstoke, RG21 7PP  
www.aecom.com

- LEGEND**
- Order limits
  - Listed Building - Grade II
- HER Monument Data**
- ▲ Point
  - Line
  - Polygon

Further information on Statutory and Non-Statutory Sites or Features of the Historic Environment is also included in the Environmental Statement Figures [EN10143/APP/6.3]

**NOTES**  
Reproduced from Ordnance Survey digital map data © Crown copyright 2023. All rights reserved. Licence number 0100031673. © Historic England 2023. Contains Ordnance Survey data © Crown copyright and database right 2023. The Historic England GIS Data contained in this material was obtained on 14/06/2022. The most publicly available up to date Historic England GIS Data can be obtained from HistoricEngland.org.uk. Contains Ordnance Survey Data © Crown Copyright and database right 2023. © NYCC and English Heritage. © North Yorkshire County Council. All archaeological mapping should be regarded as indicative, not definitive. All information is copyright of Humber Archaeology



FOR DCO APPLICATION	AK	02/11/2023	0
REVISION DETAILS	BY	DATE	REV
	JW		
	CHECK		

**ISSUE PURPOSE**  
DCO Application

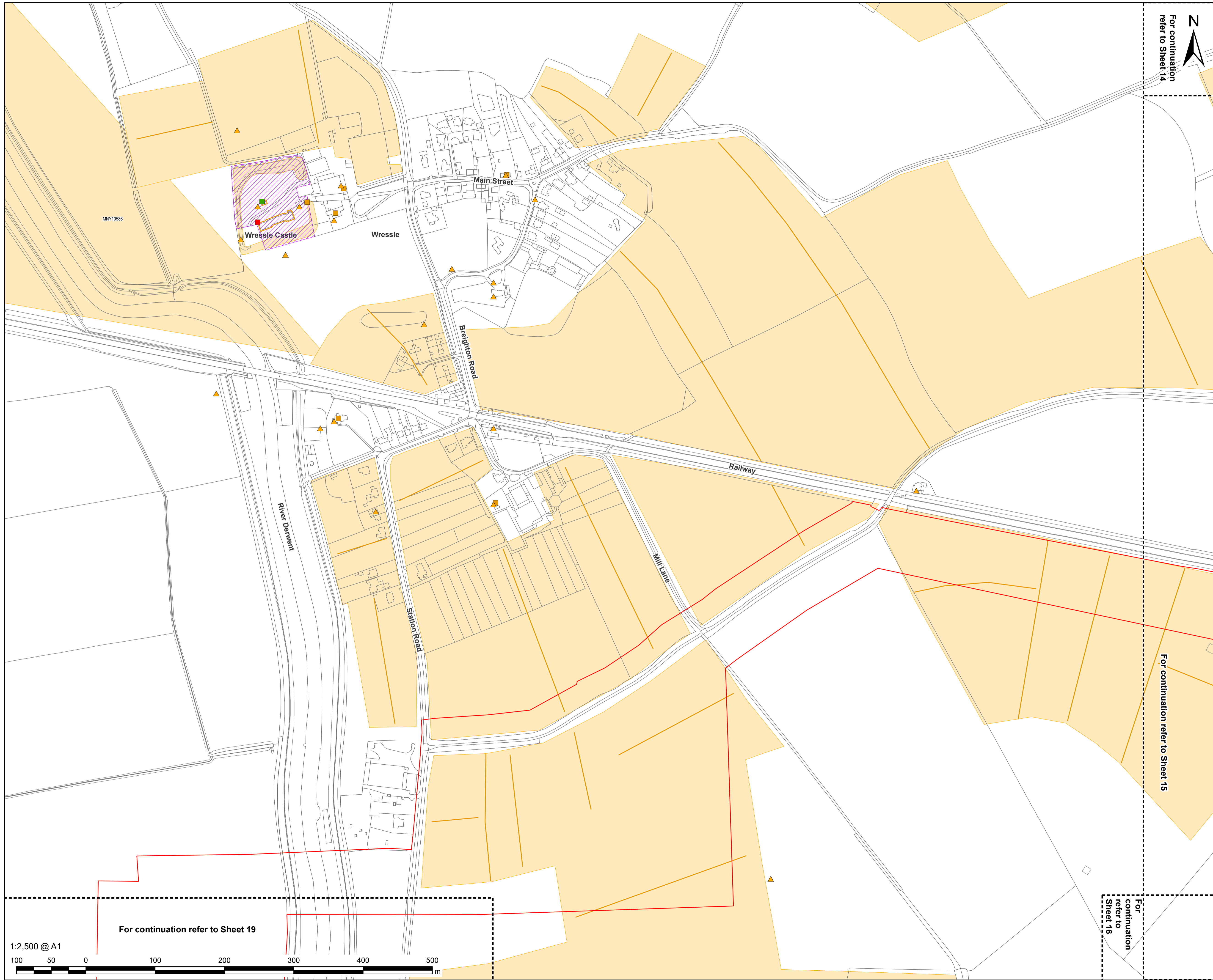
**PROJECT NUMBER**  
60683115

**PLAN TITLE**  
Statutory and Non-Statutory Sites or Features of the Historic Environment - Sheet 17 of 22

**REFERENCE NUMBER**  
EN010143/APP/2.9

**LEGISLATION REFERENCE**  
APFP 2009 Regulation 5(2)(m)

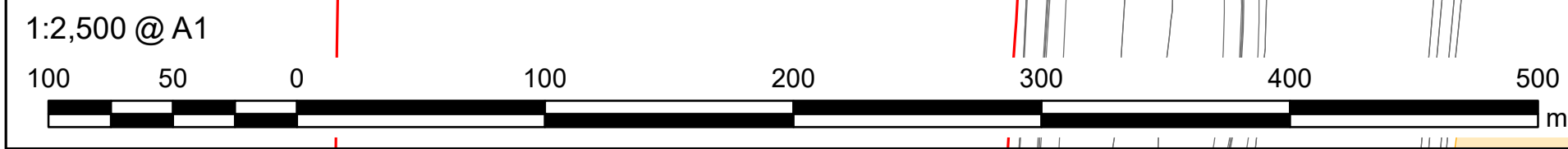
This drawing has been prepared for the use of AECOM's client. It may not be used, modified, reproduced or relied upon by third parties, except as agreed by AECOM or as required by law. AECOM accepts no responsibility, and denies any liability whatsoever, to any party that uses or relies on this drawing without AECOM's express written consent. Do not seal this document. All measurements must be obtained from the stated dimensions.



For continuation refer to Sheet 14

For continuation refer to Sheet 15

For continuation refer to Sheet 16



**PROJECT**  
East Yorkshire Solar Farm

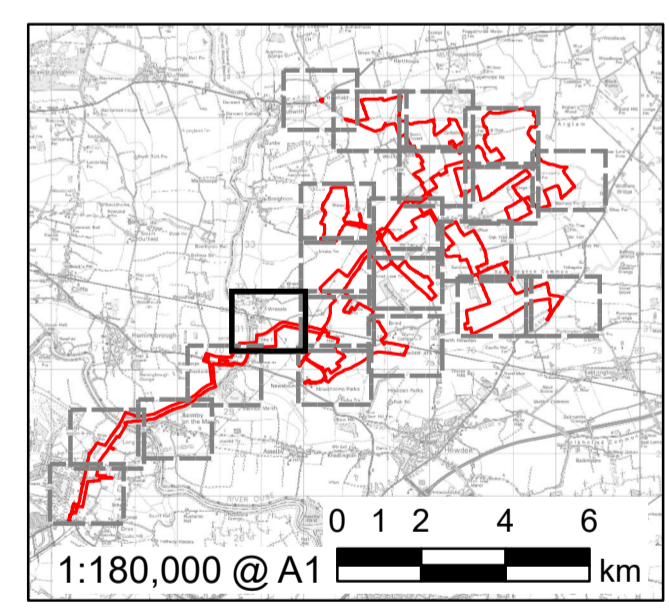
**CLIENT**  
East Yorkshire Solar Farm Limited

**CONSULTANT**  
AECOM Limited  
Midpoint  
Alencon Link  
Basingstoke, RG21 7PP  
www.aecom.com

- LEGEND**
- Order limits
  - Listed Building - Grade I
  - Listed Building - Grade II\*
  - Listed Building - Grade II
  - Scheduled Monument
- HER Monument Data**
- ▲ Point
  - Line
  - Polygon

Further information on Statutory and Non-Statutory Sites or Features of the Historic Environment is also included in the Environmental Statement Figures [EN10143/APP/6.3]

**NOTES**  
Reproduced from Ordnance Survey digital map data © Crown copyright 2023. All rights reserved. Licence number 0100031673. © Historic England 2023. Contains Ordnance Survey data © Crown copyright and database right 2023. The Historic England GIS Data contained in this material was obtained up to date Historic England GIS Data can be obtained from HistoricEngland.org.uk. Contains Ordnance Survey Data © Crown Copyright and database right 2023. © NYCC and English Heritage. © North Yorkshire County Council. All archaeological mapping should be regarded as indicative, not definitive. All information is copyright of Humber Archaeology



FOR DCO APPLICATION	AK	02/11/2023	0
REVISION DETAILS	BY	DATE	REV
	CHECK		

**ISSUE PURPOSE**  
DCO Application

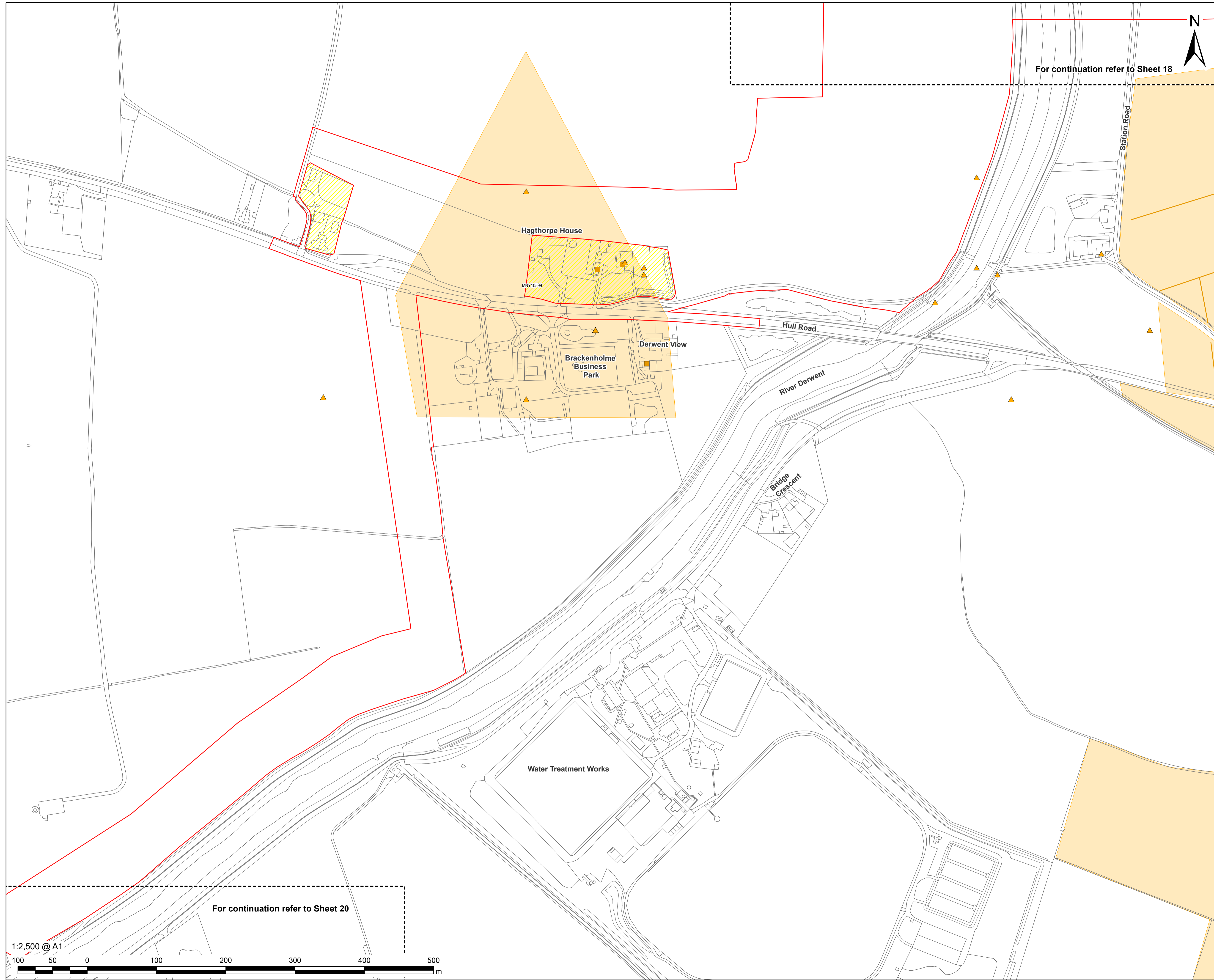
**PROJECT NUMBER**  
60683115

**PLAN TITLE**  
Statutory and Non-Statutory Sites or Features of the Historic Environment - Sheet 18 of 22

**REFERENCE NUMBER**  
EN010143/APP/2.9

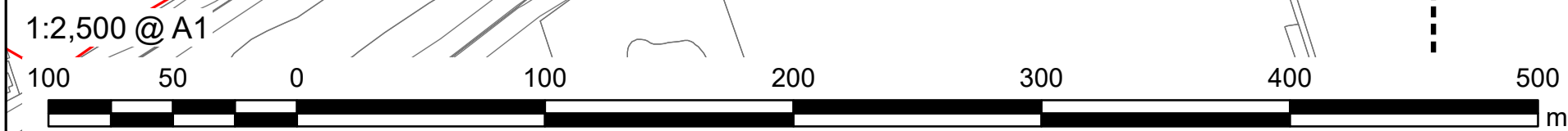
**LEGISLATION REFERENCE**  
APPF 2009 Regulation 5(2)(m)

This drawing has been prepared for the use of AECOM's client. It may not be used, modified, reproduced or relied upon by third parties, except as agreed by AECOM or as required by law. AECOM accepts no responsibility, and denies any liability whatsoever, to any party that uses or relies on this drawing without AECOM's express written consent. Do not seal this document. All measurements must be obtained from the stated dimensions.



For continuation refer to Sheet 18

For continuation refer to Sheet 20



**PROJECT**  
East Yorkshire Solar Farm

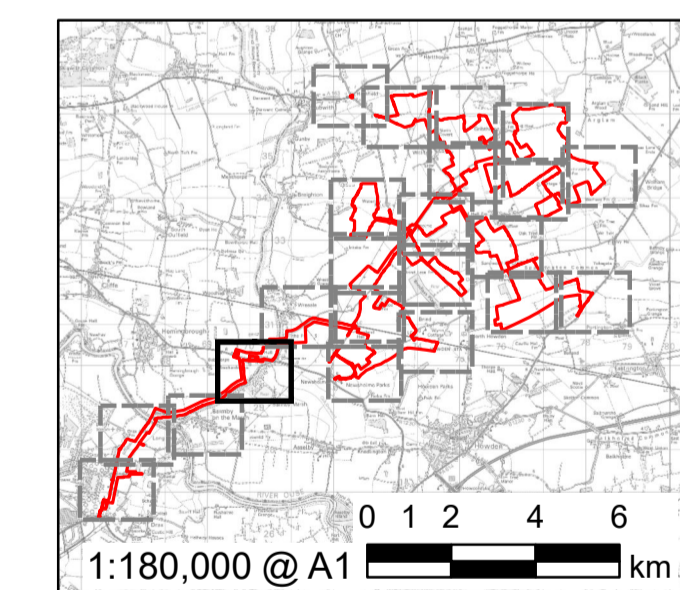
**CLIENT**  
East Yorkshire Solar Farm Limited

**CONSULTANT**  
AECOM Limited  
Midpoint  
Alencon Link  
Basingstoke, RG21 7PP  
www.aecom.com

- LEGEND**
- Order limits
  - Land not included in the Order limits
  - Listed Building - Grade II
  - ▲ Point
  - Line
  - Polygon
- HER Monument Data**
- ▲ Point
  - Line
  - Polygon

Further information on Statutory and Non-Statutory Sites or Features of the Historic Environment is also included in the Environmental Statement Figures [EN10143/APP/6.3]

**NOTES**  
Reproduced from Ordnance Survey digital map data © Crown copyright 2023. All rights reserved. Licence number 0100031673. © Historic England 2023. Contains Ordnance Survey data © Crown copyright and database right 2023. The Historic England GIS Data contained in this material was obtained on 14/06/2022. The most publicly available up to date Historic England GIS Data can be obtained from HistoricEngland.org.uk. Contains Ordnance Survey Data © Crown Copyright and database right 2023. © NYCC and English Heritage. © North Yorkshire County Council. All archaeological mapping should be regarded as indicative, not definitive. All information is copyright of Humber Archaeology



FOR DCO APPLICATION	AK	02/11/2023	0
REVISION DETAILS	BY	DATE	REV
	CHECK		

**ISSUE PURPOSE**  
DCO Application

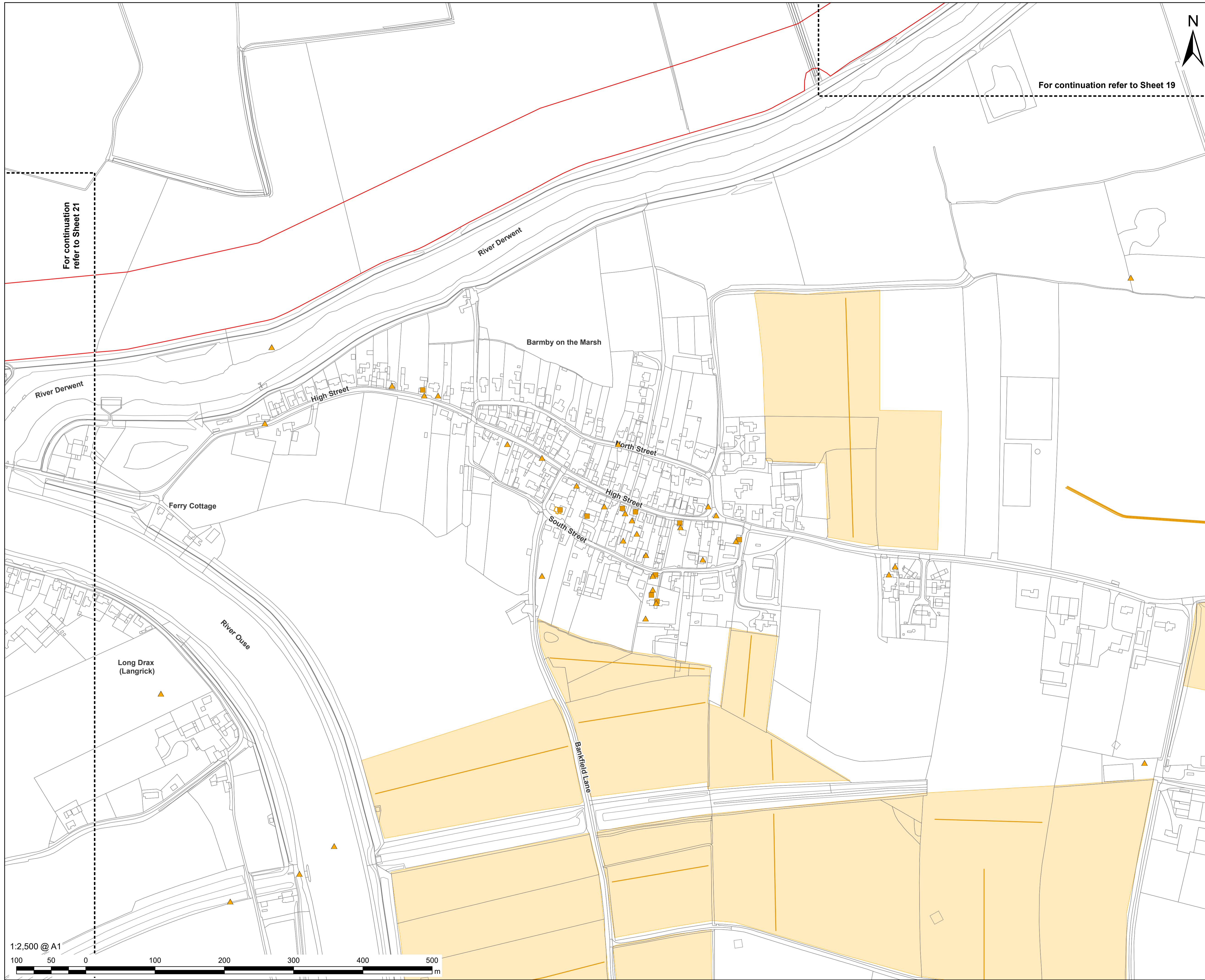
**PROJECT NUMBER**  
60683115

**PLAN TITLE**  
Statutory and Non-Statutory Sites or Features of the Historic Environment - Sheet 19 of 22

**REFERENCE NUMBER**  
EN010143/APP/2.9

**LEGISLATION REFERENCE**  
APPF 2009 Regulation 5(2)(m)

This drawing has been prepared for the use of AECOM's client. It may not be used, modified, reproduced or relied upon by third parties, except as agreed by AECOM or as required by law. AECOM accepts no responsibility, and denies any liability whatsoever, to any party that uses or relies on this drawing without AECOM's express written consent. Do not seal this document. All measurements must be obtained from the stated dimensions.



For continuation refer to Sheet 19

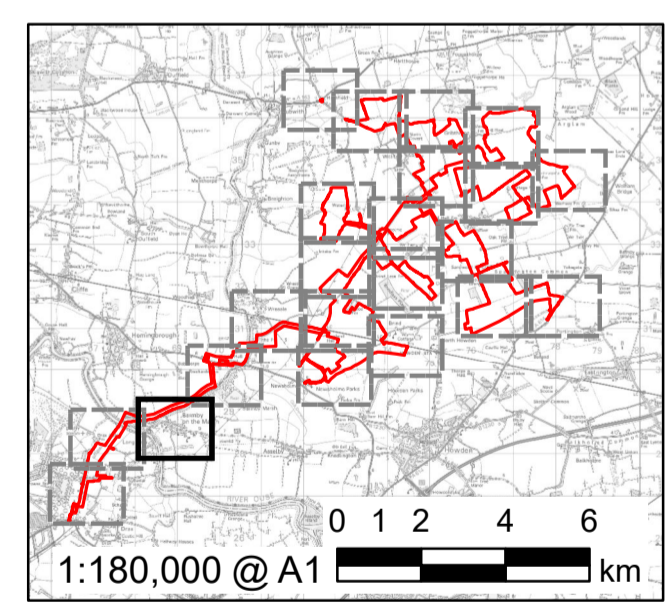
For continuation refer to Sheet 21

**LEGEND**

- Order limits
- Listed Building - Grade II
- ▲ Point
- Line
- Polygon

Further information on Statutory and Non-Statutory Sites or Features of the Historic Environment is also included in the Environmental Statement Figures [EN10143/APP/6.3]

**NOTES**  
Reproduced from Ordnance Survey digital map data © Crown copyright 2023. All rights reserved. Licence number 0100031673. © Historic England 2023. Contains Ordnance Survey data © Crown copyright and database right 2023. The Historic England GIS Data contained in this material was obtained on 14/06/2022. The most publicly available up to date Historic England GIS Data can be obtained from HistoricEngland.org.uk. Contains Ordnance Survey Data © Crown Copyright and database right 2023. © NYCC and English Heritage. © North Yorkshire County Council. All archaeological mapping should be regarded as indicative, not definitive. All information is copyright of Humber Archaeology



FOR DCO APPLICATION	AK	02/11/2023	0
REVISION DETAILS	BY	DATE	REV
	CHECK		

**ISSUE PURPOSE**

DCO Application

**PROJECT NUMBER**

60683115

**PLAN TITLE**

Statutory and Non-Statutory Sites or Features of the Historic Environment - Sheet 20 of 22

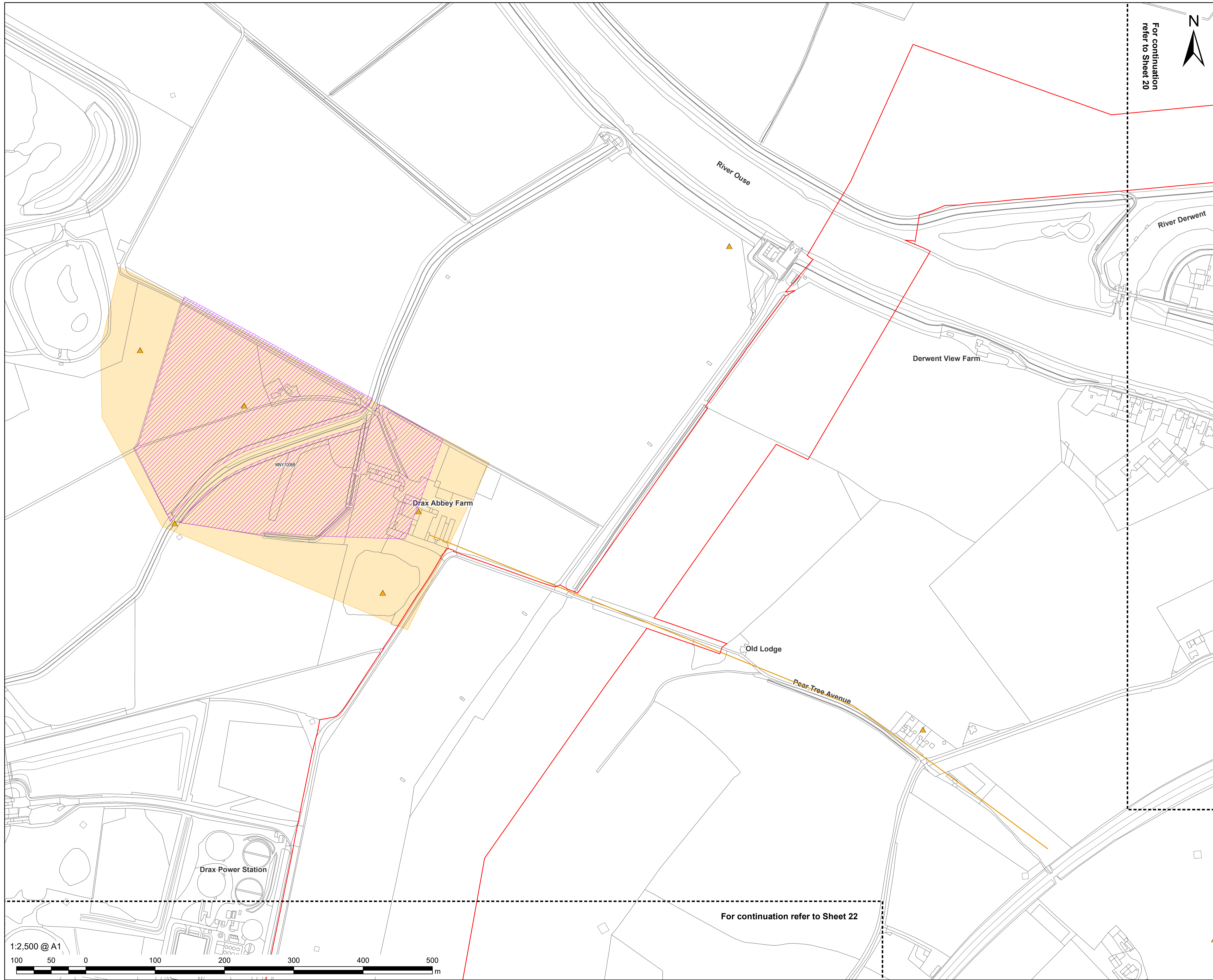
**REFERENCE NUMBER**

EN010143/APP/2.9

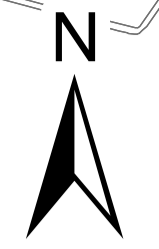
**LEGISLATION REFERENCE**

APFP 2009 Regulation 5(2)(m)

This drawing has been prepared for the use of AECOM's client. It may not be used, modified, reproduced or relied upon by third parties, except as agreed by AECOM. AECOM accepts no responsibility, and denies any liability whatsoever, to any party that uses or relies on this drawing without AECOM's express written consent. Do not seal this document. All measurements must be obtained from the stated dimensions.



For continuation  
refer to Sheet 20



**PROJECT**  
East Yorkshire Solar Farm

**CLIENT**  
East Yorkshire Solar Farm Limited

**CONSULTANT**  
AECOM Limited  
Midpoint  
Alencon Link  
Basingstoke, RG21 7PP  
www.aecom.com

**LEGEND**

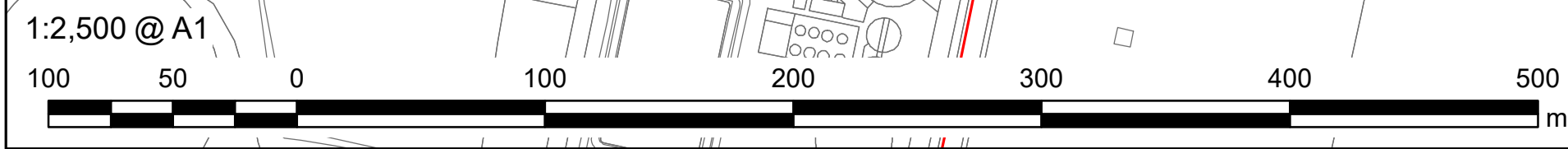
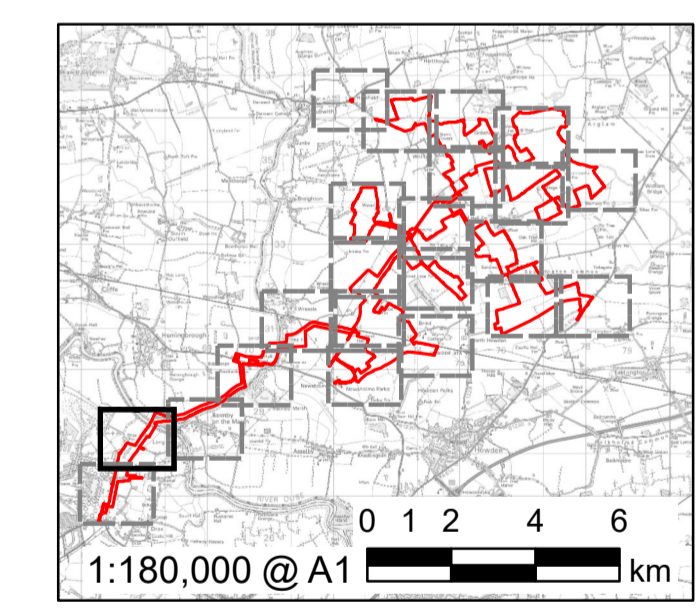
- Order limits
- Scheduled Monument

**HER Monument Data**

- ▲ Point
- Line
- Polygon

Further information on Statutory and Non-Statutory Sites or Features of the Historic Environment is also included in the Environmental Statement Figures [EN10143/APP/6.3]

**NOTES**  
Reproduced from Ordnance Survey digital map data © Crown copyright 2023. All rights reserved. Licence number 0100031673. © Historic England 2023. Contains Ordnance Survey data © Crown copyright and database right 2023. The Historic England GIS Data contained in this material was obtained on 14/06/2022. The most publicly available up to date Historic England GIS Data can be obtained from HistoricEngland.org.uk. Contains Ordnance Survey Data © Crown Copyright and database right 2023. © NYCC and English Heritage. © North Yorkshire County Council. All archaeological mapping should be regarded as indicative, not definitive. All information is copyright of Humber Archaeology



FOR DCO APPLICATION	AK	JW	02/11/2023	0
REVISION DETAILS	BY	CHECK	DATE	REV

**ISSUE PURPOSE**  
DCO Application

**PROJECT NUMBER**  
60683115

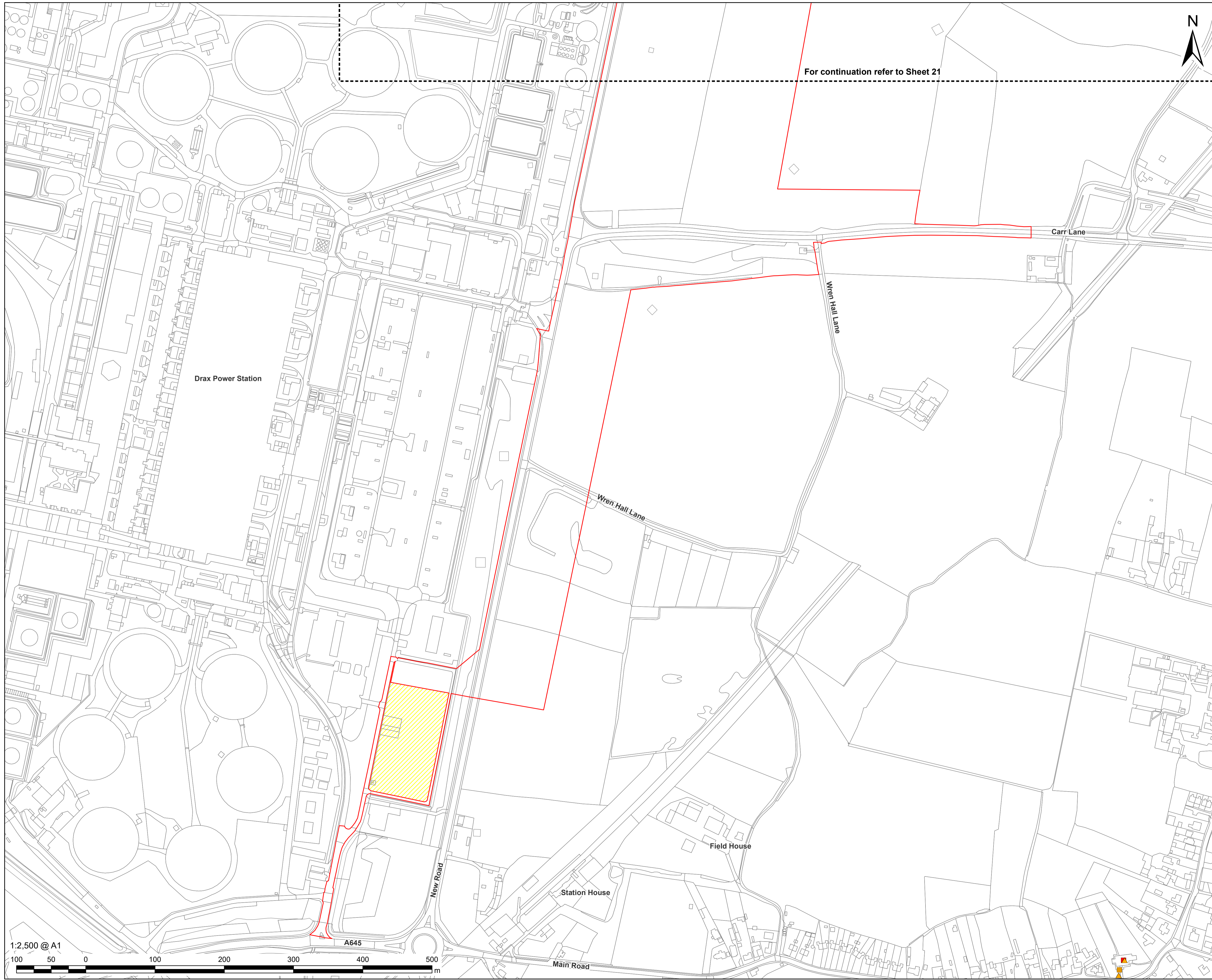
**PLAN TITLE**  
Statutory and Non-Statutory Sites or Features of the Historic Environment - Sheet 21 of 22

**REFERENCE NUMBER**  
EN010143/APP/2.9

**LEGISLATION REFERENCE**  
APPF 2009 Regulation 5(2)(m)

This drawing has been prepared for the use of AECOM's client. It may not be used, modified, reproduced or relied upon by third parties, except as agreed by AECOM. AECOM accepts no responsibility, and denies any liability whatsoever, to any party that uses or relies on this drawing without AECOM's express written consent. Do not seal this document. All measurements must be obtained from the stated dimensions.

For continuation refer to Sheet 22



For continuation refer to Sheet 21

**PROJECT**

East Yorkshire Solar Farm

**CLIENT**

East Yorkshire Solar Farm Limited

**CONSULTANT**

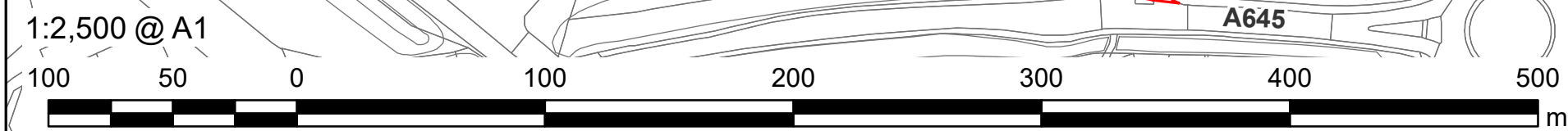
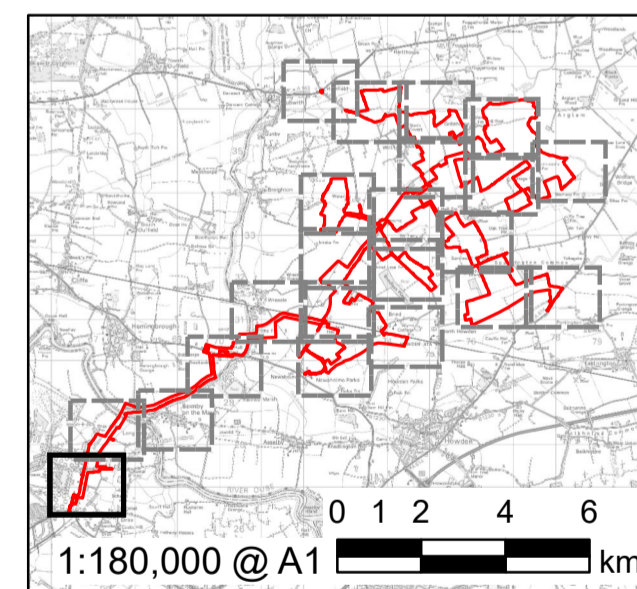
AECOM Limited  
 Midpoint  
 Alencon Link  
 Basingstoke, RG21 7PP  
 www.aecom.com

**LEGEND**

- Order limits
- Land not included in the Order limits
- Listed Building - Grade I
- Listed Building - Grade II
- HER Monument Data**
- ▲ Point
- Line
- Polygon

Further information on Statutory and Non-Statutory Sites or Features of the Historic Environment is also included in the Environmental Statement Figures [EN10143/APP/6.3]

**NOTES**  
 Reproduced from Ordnance Survey digital map data © Crown copyright 2023. All rights reserved. Licence number 0100031673. © Historic England 2023. Contains Ordnance Survey data © Crown copyright and database right 2023. The Historic England GIS Data contained in this material was obtained on 14/06/2022. The most publicly available up to date Historic England GIS Data can be obtained from HistoricEngland.org.uk. Contains Ordnance Survey Data © Crown Copyright and database right 2023. © NYCC and English Heritage. © North Yorkshire County Council. All archaeological mapping should be regarded as indicative, 'not definitive'. All information is copyright of Humber Archaeology



FOR DCO APPLICATION	AK	02/11/2023	0
REVISION DETAILS	BY	DATE	REV
	CHECK		

**ISSUE PURPOSE**

DCO Application

**PROJECT NUMBER**

60683115

**PLAN TITLE**

Statutory and Non-Statutory Sites or Features of the Historic Environment - Sheet 22 of 22

**REFERENCE NUMBER**

EN10143/APP/2.9

**LEGISLATION REFERENCE**

APPF 2009 Regulation 5(2)(m)

This drawing has been prepared for the use of AECOM's client. It may not be used, modified, reproduced or relied upon by third parties, except as agreed by AECOM or as required by law. AECOM accepts no responsibility, and denies any liability whatsoever, to any party that uses or relies on this drawing without AECOM's express written consent. Do not seal this document. All measurements must be obtained from the stated dimensions.